

قرار رئيس مجلس الوزراء

رقم ٣٣٠ لسنة ٢٠١٨

رئيس مجلس الوزراء

بعد الاطلاع على الدستور ؛

وعلى القانون رقم ١٠٢ لسنة ١٩٨٣ في شأن المحميات الطبيعية ؛

وعلى قانون البيئة الصادر بالقانون رقم ٤ لسنة ١٩٩٤ وتعديلاته ؛

وعلى قرار رئيس الجمهورية رقم ١٥٢ لسنة ٢٠٠١ بشأن تحديد المناطق الاستراتيجية

ذات الأهمية العسكرية من الأراضي الصحراوية والقواعد الخاصة بها ؛

وعلى قرار رئيس الجمهورية رقم ١٥٣ لسنة ٢٠٠١ بإنشاء المركز الوطني لتخطيط

استخدامات أراضي الدولة ؛

وعلى قرار رئيس الجمهورية رقم ١٠٥ لسنة ٢٠١٦ بإعادة تخصيص قطعة أرض من

الأراضي المملوكة للدولة ملكية خاصة لصالح وزارة الكهرباء والطاقة المتجددة لاستخدامها

في إنشاء محطة توليد كهرباء ؛

وعلى قرار رئيس الجمهورية رقم ٦٢ لسنة ٢٠١٨ بشأن خريطة تنمية أراضي

جمهورية مصر العربية ؛

وعلى قرار رئيس مجلس الوزراء رقم ٢٦٤ لسنة ١٩٩٤ بالشروط والقواعد

والإجراءات الخاصة بممارسة الأنشطة في مناطق المحميات الطبيعية وتعديلاته ؛

وعلى قرار رئيس مجلس الوزراء رقم ١٤٤٤ لسنة ١٩٩٨ بإنشاء محمية طبيعية

بمنطقة بحيرة البرلس بمحافظة كفر الشيخ ؛

وعلى ما عرضه وزير البيئة والمركز الوطني لتخطيط استخدامات أراضي الدولة ؛

قرار:

(المادة الاولى)

تُعدل حدود محمية البرلس الطبيعية بمحافظة كفر الشيخ لتكون على النحو الآتى :

القطعة الأولى : تبلغ ١٠٧٢١٩,٥ فدان ، تعادل ٤٥٠٤١١٤٤٠ م^٢ .

القطعة الثانية : تبلغ ٨٠٦٥,٥ فدان ، تعادل ٣٣٨٨٢٠٤٨ م^٢ .

وفقاً للخريطين والإحداثيات المرفقة .

(المادة الثانية)

تحتفظ القوات المسلحة بالمناطق الاستراتيجية ذات الأهمية العسكرية داخل المساحتين

الموضحتين بالمادة السابقة .

(المادة الثالثة)

يُلغى ما يخالف أحكام هذا القرار .

(المادة الرابعة)

يُنشر هذا القرار فى الجريدة الرسمية .




صدر برئاسة مجلس الوزراء فى ١١ جمادى الآخرة سنة ١٤٣٩ هـ

(الموافق ٢٧ فبراير سنة ٢٠١٨ م) .


رئيس مجلس الوزراء

مهندس / شريف إسماعيل

مركز البحوث والدراسات
توحدة ترقيم مسودة القرار الجمهوري
لإصدار قرار بفتح منطقة
القطعة الأولى



مركز البحوث والدراسات
توحدة ترقيم مسودة القرار الجمهوري



(معلومات مسودة الطرق الجمهورية (القطعة الأولى) بنظام WGS 84)

Y	X	مساحة	Y	X	مساحة
31° 31' 34.835" N	31° 3' 19.483" E	51	31° 32' 54.855" N	31° 5' 48.152" E	1
31° 31' 34.629" N	31° 3' 19.499" E	52	31° 32' 56.393" N	31° 5' 51.676" E	2
31° 31' 34.424" N	31° 3' 19.502" E	53	31° 32' 58.011" N	31° 5' 53.667" E	3
31° 31' 33.484" N	31° 3' 19.606" E	54	31° 32' 58.348" N	31° 5' 54.413" E	4
31° 31' 31.717" N	31° 3' 19.200" E	55	31° 32' 58.948" N	31° 5' 55.614" E	5
31° 31' 29.421" N	31° 3' 14.275" E	56	31° 32' 58.104" N	31° 5' 55.990" E	6
31° 31' 27.434" N	31° 3' 13.824" E	57	31° 32' 54.994" N	31° 5' 56.106" E	7
31° 31' 25.241" N	31° 3' 13.281" E	58	31° 32' 53.610" N	31° 5' 55.783" E	8
31° 31' 23.469" N	31° 3' 13.179" E	59	31° 32' 52.654" N	31° 5' 55.334" E	9
31° 31' 20.019" N	31° 3' 13.247" E	60	31° 32' 52.395" N	31° 5' 55.024" E	10
31° 31' 18.871" N	31° 3' 13.811" E	61	31° 32' 50.511" N	31° 5' 53.408" E	11
31° 31' 15.813" N	31° 3' 14.001" E	62	31° 32' 46.535" N	31° 5' 50.401" E	12
31° 31' 14.174" N	31° 3' 14.139" E	63	31° 32' 43.092" N	31° 5' 47.829" E	13
31° 31' 13.980" N	31° 3' 13.830" E	64	31° 32' 38.876" N	31° 5' 44.539" E	14
31° 31' 14.037" N	31° 3' 12.939" E	65	31° 32' 35.655" N	31° 5' 42.391" E	15
31° 31' 15.304" N	31° 3' 10.951" E	66	31° 32' 31.414" N	31° 5' 38.069" E	16
31° 31' 16.539" N	31° 3' 8.663" E	67	31° 32' 28.365" N	31° 5' 36.714" E	17
31° 31' 16.983" N	31° 3' 8.073" E	68	31° 32' 23.378" N	31° 5' 32.807" E	18
31° 31' 17.385" N	31° 3' 8.634" E	69	31° 32' 13.863" N	31° 5' 25.570" E	19
31° 31' 17.568" N	31° 3' 8.503" E	70	31° 32' 9.942" N	31° 5' 22.633" E	20
31° 31' 17.326" N	31° 3' 4.969" E	71	31° 31' 19.841" N	31° 4' 43.532" E	21
31° 31' 15.875" N	31° 3' 4.612" E	72	31° 31' 21.966" N	31° 4' 38.867" E	22
31° 31' 15.719" N	31° 3' 4.504" E	73	31° 31' 24.487" N	31° 4' 41.615" E	23
31° 31' 13.251" N	31° 3' 4.236" E	74	31° 31' 26.028" N	31° 4' 37.400" E	24
31° 31' 10.818" N	31° 3' 4.264" E	75	31° 31' 28.470" N	31° 4' 33.966" E	25
31° 31' 10.085" N	31° 3' 4.236" E	76	31° 31' 28.338" N	31° 4' 37.378" E	26
31° 31' 9.754" N	31° 3' 3.413" E	77	31° 31' 29.319" N	31° 4' 28.070" E	27
31° 31' 9.517" N	31° 3' 1.974" E	78	31° 31' 29.832" N	31° 4' 17.098" E	28
31° 31' 9.205" N	31° 2' 59.375" E	79	31° 31' 33.019" N	31° 4' 8.063" E	29
31° 31' 9.208" N	31° 2' 58.528" E	80	31° 31' 34.561" N	31° 4' 4.190" E	30
31° 31' 9.822" N	31° 2' 55.361" E	81	31° 31' 35.640" N	31° 4' 2.001" E	31
31° 31' 11.158" N	31° 2' 54.676" E	82	31° 31' 39.280" N	31° 3' 59.485" E	32
31° 31' 13.860" N	31° 2' 54.210" E	83	31° 31' 42.065" N	31° 3' 57.465" E	33
31° 31' 15.990" N	31° 2' 54.236" E	84	31° 31' 42.733" N	31° 3' 56.591" E	34
31° 31' 16.298" N	31° 2' 53.922" E	85	31° 31' 43.093" N	31° 3' 53.353" E	35
31° 31' 16.904" N	31° 2' 52.483" E	86	31° 31' 42.784" N	31° 3' 49.601" E	36
31° 31' 16.645" N	31° 2' 49.913" E	87	31° 31' 41.911" N	31° 3' 46.312" E	37
31° 31' 17.153" N	31° 2' 45.836" E	88	31° 31' 39.090" N	31° 3' 42.204" E	38
31° 31' 16.983" N	31° 2' 42.546" E	89	31° 31' 35.707" N	31° 3' 37.165" E	39
31° 31' 16.848" N	31° 2' 39.702" E	90	31° 31' 33.789" N	31° 3' 32.646" E	40
31° 31' 16.646" N	31° 2' 37.647" E	91	31° 31' 33.656" N	31° 3' 31.616" E	41
31° 31' 17.000" N	31° 2' 35.891" E	92	31° 31' 33.773" N	31° 3' 30.345" E	42
31° 31' 17.189" N	31° 2' 34.320" E	93	31° 31' 33.489" N	31° 3' 28.426" E	43
31° 31' 16.983" N	31° 2' 33.021" E	94	31° 31' 33.152" N	31° 3' 27.021" E	44
31° 31' 16.800" N	31° 2' 32.380" E	95	31° 31' 33.225" N	31° 3' 25.622" E	45
31° 31' 16.280" N	31° 2' 29.760" E	96	31° 31' 33.633" N	31° 3' 24.143" E	46
31° 31' 16.264" N	31° 2' 26.760" E	97	31° 31' 33.602" N	31° 3' 22.199" E	47
31° 31' 15.953" N	31° 2' 24.435" E	98	31° 31' 33.636" N	31° 3' 21.565" E	48
31° 31' 15.579" N	31° 2' 21.645" E	99	31° 31' 34.218" N	31° 3' 21.036" E	49
31° 31' 14.722" N	31° 2' 17.054" E	100	31° 31' 34.767" N	31° 3' 20.340" E	50



بيانات مسودة القرار الجمهوري (القطعة الأولى) بنظم WGS 84

Y	X	سلسلة	Y	X	سلسلة
31° 30' 17.809" N	31° 1' 20.209" E	101	31° 31' 04.037" N	31° 2' 14.278" E	101
31° 30' 16.981" N	31° 1' 19.705" E	102	31° 31' 03.248" N	31° 2' 0.824" E	102
31° 30' 16.199" N	31° 1' 19.558" E	103	31° 31' 02.084" N	31° 2' 7.014" E	103
31° 30' 15.342" N	31° 1' 19.284" E	104	31° 31' 01.819" N	31° 2' 8.388" E	104
31° 30' 13.492" N	31° 1' 18.016" E	105	31° 31' 01.330" N	31° 2' 5.230" E	105
31° 30' 13.012" N	31° 1' 17.814" E	106	31° 31' 00.953" N	31° 2' 3.177" E	106
31° 30' 10.819" N	31° 1' 17.400" E	107	31° 31' 00.610" N	31° 2' 0.607" E	107
31° 30' 10.031" N	31° 1' 17.263" E	108	31° 31' 00.576" N	31° 1' 58.757" E	108
31° 30' 9.620" N	31° 1' 17.277" E	109	31° 31' 00.683" N	31° 1' 54.042" E	109
31° 30' 9.485" N	31° 1' 17.853" E	110	31° 31' 00.747" N	31° 1' 53.309" E	110
31° 30' 8.800" N	31° 1' 18.235" E	111	31° 31' 01.261" N	31° 1' 49.985" E	111
31° 30' 8.078" N	31° 1' 20.897" E	112	31° 31' 01.872" N	31° 1' 47.175" E	112
31° 30' 3.521" N	31° 1' 18.291" E	113	31° 31' 02.872" N	31° 1' 42.584" E	113
31° 29' 57.388" N	31° 1' 15.548" E	114	31° 31' 03.214" N	31° 1' 38.918" E	114
31° 29' 57.490" N	31° 1' 14.727" E	115	31° 31' 03.043" N	31° 1' 38.828" E	115
31° 29' 50.843" N	31° 1' 11.561" E	116	31° 31' 02.084" N	31° 1' 33.195" E	116
31° 29' 48.650" N	31° 1' 10.550" E	117	31° 31' 00.405" N	31° 1' 28.775" E	117
31° 29' 48.238" N	31° 1' 10.983" E	118	31° 31' 00.034" N	31° 1' 25.041" E	118
31° 29' 47.931" N	31° 1' 11.232" E	119	31° 31' 00.664" N	31° 1' 22.539" E	119
31° 29' 47.194" N	31° 1' 10.711" E	120	31° 31' 00.001" N	31° 1' 21.785" E	120
31° 29' 38.578" N	31° 1' 4.619" E	121	31° 31' 00.224" N	31° 1' 21.020" E	121
31° 29' 38.200" N	31° 1' 4.653" E	122	31° 31' 00.025" N	31° 1' 23.008" E	122
31° 29' 37.478" N	31° 1' 4.540" E	123	31° 31' 00.929" N	31° 1' 22.918" E	123
31° 29' 36.842" N	31° 1' 4.017" E	124	31° 31' 00.339" N	31° 1' 22.858" E	124
31° 29' 35.958" N	31° 1' 11.472" E	125	31° 31' 00.592" N	31° 1' 22.779" E	125
31° 29' 34.088" N	31° 1' 10.273" E	126	31° 31' 00.736" N	31° 1' 23.088" E	126
31° 29' 33.497" N	31° 1' 9.898" E	127	31° 31' 00.188" N	31° 1' 22.985" E	127
31° 29' 32.854" N	31° 1' 9.178" E	128	31° 30' 59.200" N	31° 1' 19.918" E	128
31° 29' 31.828" N	31° 1' 8.114" E	129	31° 30' 58.341" N	31° 1' 12.896" E	129
31° 29' 30.490" N	31° 1' 8.641" E	130	31° 30' 54.814" N	31° 1' 9.622" E	130
31° 29' 29.873" N	31° 1' 8.230" E	131	31° 30' 54.198" N	31° 1' 9.513" E	131
31° 29' 29.222" N	31° 1' 8.447" E	132	31° 30' 52.800" N	31° 1' 9.862" E	132
31° 29' 28.180" N	31° 1' 5.813" E	133	31° 30' 51.457" N	31° 1' 10.478" E	133
31° 29' 27.280" N	31° 1' 5.579" E	134	31° 30' 49.983" N	31° 1' 11.540" E	134
31° 29' 26.584" N	31° 1' 5.167" E	135	31° 30' 46.454" N	31° 1' 13.459" E	135
31° 29' 25.727" N	31° 1' 4.585" E	136	31° 30' 43.432" N	31° 1' 14.817" E	136
31° 29' 25.385" N	31° 1' 4.448" E	137	31° 30' 41.040" N	31° 1' 15.892" E	137
31° 29' 24.905" N	31° 1' 4.448" E	138	31° 30' 39.912" N	31° 1' 16.422" E	138
31° 29' 24.460" N	31° 1' 4.345" E	139	31° 30' 37.682" N	31° 1' 17.468" E	139
31° 29' 22.986" N	31° 1' 3.974" E	140	31° 30' 35.147" N	31° 1' 18.359" E	140
31° 29' 21.821" N	31° 1' 3.809" E	141	31° 30' 34.084" N	31° 1' 18.647" E	141
31° 29' 20.965" N	31° 1' 3.298" E	142	31° 30' 32.817" N	31° 1' 18.838" E	142
31° 29' 20.279" N	31° 1' 3.227" E	143	31° 30' 31.789" N	31° 1' 18.770" E	143
31° 29' 19.217" N	31° 1' 3.604" E	144	31° 30' 28.997" N	31° 1' 18.770" E	144
31° 29' 18.395" N	31° 1' 3.838" E	145	31° 30' 25.450" N	31° 1' 19.079" E	145
31° 29' 17.572" N	31° 1' 3.501" E	146	31° 30' 22.914" N	31° 1' 19.318" E	146
31° 29' 14.688" N	31° 0' 59.822" E	147	31° 30' 22.382" N	31° 1' 19.490" E	147
31° 29' 13.221" N	31° 0' 59.137" E	148	31° 30' 22.263" N	31° 1' 20.244" E	148
31° 29' 13.255" N	31° 0' 58.177" E	149	31° 30' 21.886" N	31° 1' 20.449" E	149
31° 29' 12.816" N	31° 0' 57.598" E	150	31° 30' 19.728" N	31° 1' 20.415" E	150



بيانات مسطرة الطرق الجمهورية (القطعة الأولى) بتقاسم 84 WGS

Y	X	مساحة	Y	X	مساحة
31° 28' 29.054" N	31° 0' 8.948" E	251	31° 28' 11.000" N	31° 0' 56.978" E	201
31° 28' 29.403" N	31° 0' 8.609" E	252	31° 28' 10.411" N	31° 0' 56.567" E	202
31° 28' 29.620" N	31° 0' 7.710" E	253	31° 28' 9.013" N	31° 0' 56.670" E	203
31° 28' 29.174" N	31° 0' 7.187" E	254	31° 28' 8.183" N	31° 0' 56.290" E	204
31° 28' 26.330" N	31° 0' 5.836" E	255	31° 28' 4.655" N	31° 0' 55.368" E	205
31° 28' 25.714" N	31° 0' 5.762" E	256	31° 28' 2.942" N	31° 0' 53.963" E	206
31° 28' 25.302" N	31° 0' 5.830" E	257	31° 28' 2.256" N	31° 0' 53.380" E	207
31° 28' 24.490" N	31° 0' 5.042" E	258	31° 28' 1.879" N	31° 0' 53.415" E	208
31° 28' 23.007" N	31° 0' 4.117" E	259	31° 28' 1.285" N	31° 0' 53.946" E	209
31° 28' 21.121" N	31° 0' 3.474" E	260	31° 28' 59.721" N	31° 0' 51.770" E	210
31° 28' 20.298" N	31° 0' 3.054" E	261	31° 28' 59.697" N	31° 0' 51.393" E	211
31° 28' 20.231" N	31° 0' 3.021" E	262	31° 28' 0.029" N	31° 0' 50.838" E	212
31° 28' 20.229" N	31° 0' 2.984" E	263	31° 28' 1.640" N	31° 0' 49.029" E	213
31° 28' 20.183" N	31° 0' 1.850" E	264	31° 28' 2.519" N	31° 0' 48.058" E	214
31° 28' 20.183" N	30° 59' 57.436" E	265	31° 28' 3.147" N	31° 0' 47.179" E	215
31° 28' 19.923" N	30° 59' 56.236" E	266	31° 28' 3.182" N	31° 0' 46.665" E	216
31° 28' 19.409" N	30° 59' 55.791" E	267	31° 28' 3.044" N	31° 0' 46.082" E	217
31° 28' 17.859" N	30° 59' 54.003" E	268	31° 28' 2.700" N	31° 0' 45.568" E	218
31° 28' 17.010" N	30° 59' 54.888" E	269	31° 28' 0.509" N	31° 0' 42.885" E	219
31° 28' 16.839" N	30° 59' 53.003" E	270	31° 28' 59.967" N	31° 0' 41.431" E	220
31° 28' 16.017" N	30° 59' 55.962" E	271	31° 28' 56.012" N	31° 0' 37.619" E	221
31° 28' 14.646" N	30° 59' 57.504" E	272	31° 28' 55.785" N	31° 0' 35.178" E	222
31° 28' 13.516" N	30° 59' 54.703" E	273	31° 28' 49.330" N	31° 0' 32.693" E	223
31° 28' 13.138" N	30° 59' 59.265" E	274	31° 28' 48.468" N	31° 0' 32.077" E	224
31° 28' 11.734" N	30° 59' 59.694" E	275	31° 28' 48.464" N	31° 0' 31.357" E	225
31° 28' 6.977" N	31° 0' 2.907" E	276	31° 28' 46.478" N	31° 0' 29.781" E	226
31° 28' 3.819" N	31° 0' 3.535" E	277	31° 28' 45.637" N	31° 0' 29.446" E	227
31° 28' 1.783" N	31° 0' 4.288" E	278	31° 28' 43.942" N	31° 0' 28.753" E	228
31° 27' 59.741" N	31° 0' 4.697" E	279	31° 28' 43.737" N	31° 0' 28.378" E	229
31° 27' 59.079" N	31° 0' 4.997" E	280	31° 28' 44.011" N	31° 0' 28.171" E	230
31° 27' 57.000" N	31° 0' 4.151" E	281	31° 28' 44.043" N	31° 0' 27.682" E	231
31° 27' 56.383" N	31° 0' 5.268" E	282	31° 28' 44.079" N	31° 0' 27.143" E	232
31° 27' 55.808" N	31° 0' 8.917" E	283	31° 28' 42.983" N	31° 0' 21.523" E	233
31° 27' 55.047" N	31° 0' 13.646" E	284	31° 28' 42.674" N	31° 0' 20.255" E	234
31° 27' 54.088" N	31° 0' 12.995" E	285	31° 28' 41.988" N	31° 0' 19.810" E	235
31° 27' 52.883" N	31° 0' 12.755" E	286	31° 28' 40.824" N	31° 0' 19.502" E	236
31° 27' 52.374" N	31° 0' 12.275" E	287	31° 28' 38.965" N	31° 0' 19.707" E	237
31° 27' 51.861" N	31° 0' 11.487" E	288	31° 28' 37.124" N	31° 0' 19.638" E	238
31° 27' 51.072" N	31° 0' 10.836" E	289	31° 28' 36.618" N	31° 0' 19.570" E	239
31° 27' 50.993" N	31° 0' 10.596" E	290	31° 28' 36.098" N	31° 0' 19.091" E	240
31° 27' 49.325" N	31° 0' 10.288" E	291	31° 28' 35.376" N	31° 0' 18.028" E	241
31° 27' 48.811" N	31° 0' 9.740" E	292	31° 28' 34.494" N	31° 0' 17.035" E	242
31° 27' 48.434" N	31° 0' 8.849" E	293	31° 28' 34.575" N	31° 0' 16.452" E	243
31° 27' 48.120" N	31° 0' 8.472" E	294	31° 28' 34.066" N	31° 0' 13.642" E	244
31° 27' 46.892" N	31° 0' 7.684" E	295	31° 28' 33.753" N	31° 0' 12.717" E	245
31° 27' 45.884" N	31° 0' 6.930" E	296	31° 28' 34.177" N	31° 0' 11.210" E	246
31° 27' 45.145" N	31° 0' 5.491" E	297	31° 28' 32.361" N	31° 0' 10.250" E	247
31° 27' 44.668" N	31° 0' 5.457" E	298	31° 28' 31.025" N	31° 0' 9.497" E	248
31° 27' 44.014" N	31° 0' 5.457" E	299	31° 28' 30.442" N	31° 0' 9.017" E	249
31° 27' 43.603" N	31° 0' 5.183" E	300	31° 28' 29.069" N	31° 0' 9.017" E	250



إحداثيات صورة الطرق الجمهورية (الخطية الأرضية) بنظام WGS 84

Y	X	مساحة	Y	X	مساحة
31° 27' 8.242" N	30° 59' 24.066" E	351	31° 27' 42.966" N	31° 0' 4.165" E	301
31° 27' 8.722" N	30° 59' 23.243" E	352	31° 27' 41.896" N	31° 0' 3.572" E	302
31° 27' 9.201" N	30° 59' 22.261" E	353	31° 27' 40.451" N	31° 0' 3.024" E	303
31° 27' 10.092" N	30° 59' 20.879" E	354	31° 27' 38.155" N	31° 0' 2.853" E	304
31° 27' 11.040" N	30° 59' 18.378" E	355	31° 27' 35.551" N	31° 0' 1.952" E	305
31° 27' 12.320" N	30° 59' 16.036" E	356	31° 27' 32.912" N	31° 0' 1.452" E	306
31° 27' 12.080" N	30° 59' 15.116" E	357	31° 27' 32.398" N	31° 0' 1.452" E	307
31° 27' 10.845" N	30° 59' 13.785" E	358	31° 27' 31.131" N	31° 0' 0.900" E	308
31° 27' 9.681" N	30° 59' 11.833" E	359	31° 27' 30.171" N	31° 0' 0.894" E	309
31° 27' 8.208" N	30° 59' 10.257" E	360	31° 27' 29.200" N	31° 0' 0.763" E	310
31° 27' 5.604" N	30° 59' 8.441" E	361	31° 27' 28.143" N	31° 0' 0.523" E	311
31° 27' 3.758" N	30° 59' 8.009" E	362	31° 27' 28.589" N	30° 59' 56.377" E	312
31° 27' 3.205" N	30° 59' 8.531" E	363	31° 27' 28.755" N	30° 59' 56.674" E	313
31° 26' 59.683" N	30° 59' 9.126" E	364	31° 27' 28.828" N	30° 59' 54.493" E	314
31° 26' 54.611" N	30° 59' 12.984" E	365	31° 27' 29.482" N	30° 59' 53.396" E	315
31° 26' 53.260" N	30° 59' 14.234" E	366	31° 27' 29.036" N	30° 59' 52.099" E	316
31° 26' 48.163" N	30° 59' 18.412" E	367	31° 27' 28.482" N	30° 59' 52.539" E	317
31° 26' 47.478" N	30° 59' 18.298" E	368	31° 27' 27.601" N	30° 59' 52.402" E	318
31° 26' 46.245" N	30° 59' 18.808" E	369	31° 27' 26.676" N	30° 59' 52.025" E	319
31° 26' 45.148" N	30° 59' 14.680" E	370	31° 27' 26.094" N	30° 59' 51.886" E	320
31° 26' 44.805" N	30° 59' 13.170" E	371	31° 27' 25.443" N	30° 59' 51.854" E	321
31° 26' 43.983" N	30° 59' 12.107" E	372	31° 27' 25.066" N	30° 59' 51.580" E	322
31° 26' 43.228" N	30° 59' 11.662" E	373	31° 27' 24.415" N	30° 59' 51.374" E	323
31° 26' 42.887" N	30° 59' 11.648" E	374	31° 27' 22.480" N	30° 59' 51.565" E	324
31° 26' 43.024" N	30° 59' 10.605" E	375	31° 27' 22.325" N	30° 59' 51.580" E	325
31° 26' 43.524" N	30° 59' 10.048" E	376	31° 27' 21.091" N	30° 59' 51.957" E	326
31° 26' 45.484" N	30° 59' 7.893" E	377	31° 27' 19.412" N	30° 59' 52.162" E	327
31° 26' 48.472" N	30° 59' 6.008" E	378	31° 27' 18.247" N	30° 59' 52.505" E	328
31° 26' 49.842" N	30° 59' 4.776" E	379	31° 27' 17.939" N	30° 59' 52.676" E	329
31° 26' 51.727" N	30° 59' 3.473" E	380	31° 27' 17.542" N	30° 59' 53.291" E	330
31° 26' 54.022" N	30° 59' 2.230" E	381	31° 27' 17.288" N	30° 59' 53.430" E	331
31° 26' 55.873" N	30° 59' 0.903" E	382	31° 27' 16.911" N	30° 59' 53.567" E	332
31° 26' 57.175" N	30° 59' 59.689" E	383	31° 27' 16.431" N	30° 59' 53.430" E	333
31° 26' 58.477" N	30° 59' 58.367" E	384	31° 27' 15.819" N	30° 59' 52.813" E	334
31° 26' 59.436" N	30° 59' 57.339" E	385	31° 27' 15.540" N	30° 59' 51.751" E	335
31° 26' 59.882" N	30° 59' 54.829" E	386	31° 27' 14.101" N	30° 59' 49.353" E	336
31° 26' 59.847" N	30° 59' 54.403" E	387	31° 27' 12.602" N	30° 59' 46.988" E	337
31° 26' 59.265" N	30° 59' 53.932" E	388	31° 27' 12.354" N	30° 59' 45.632" E	338
31° 26' 58.545" N	30° 59' 54.975" E	389	31° 27' 11.874" N	30° 59' 42.877" E	339
31° 26' 57.889" N	30° 59' 53.502" E	390	31° 27' 11.429" N	30° 59' 39.827" E	340
31° 26' 58.524" N	30° 59' 52.405" E	391	31° 27' 11.229" N	30° 59' 37.806" E	341
31° 26' 55.222" N	30° 59' 50.589" E	392	31° 27' 11.223" N	30° 59' 36.778" E	342
31° 26' 54.262" N	30° 59' 49.459" E	393	31° 27' 11.737" N	30° 59' 35.304" E	343
31° 26' 53.083" N	30° 59' 47.845" E	394	31° 27' 12.114" N	30° 59' 34.208" E	344
31° 26' 52.515" N	30° 59' 47.745" E	395	31° 27' 12.114" N	30° 59' 32.837" E	345
31° 26' 51.350" N	30° 59' 48.122" E	396	31° 27' 12.011" N	30° 59' 31.021" E	346
31° 26' 49.500" N	30° 59' 49.287" E	397	31° 27' 11.189" N	30° 59' 29.916" E	347
31° 26' 48.540" N	30° 59' 49.493" E	398	31° 27' 8.888" N	30° 59' 28.567" E	348
31° 26' 48.265" N	30° 59' 48.705" E	399	31° 27' 8.653" N	30° 59' 25.876" E	349
31° 26' 47.718" N	30° 59' 45.313" E	400	31° 27' 8.345" N	30° 59' 24.682" E	350



إحداثيات شبكة الطرق الجمهورية (الخطوط الأولى) بنظام WGS 84

Y	X	تسلسل	Y	X	تسلسل
31° 27' 2.811" N	30° 58' 2.264" E	451	31° 28' 47.815" N	30° 58' 42.837" E	401
31° 27' 5.829" N	30° 58' 2.899" E	452	31° 28' 47.304" N	30° 58' 41.848" E	402
31° 27' 7.881" N	30° 58' 3.183" E	453	31° 28' 46.245" N	30° 58' 40.278" E	403
31° 27' 10.781" N	30° 58' 2.958" E	454	31° 28' 44.531" N	30° 58' 38.049" E	404
31° 27' 18.242" N	30° 58' 1.039" E	455	31° 28' 43.880" N	30° 58' 36.844" E	405
31° 27' 30.645" N	30° 57' 59.954" E	456	31° 28' 43.572" N	30° 58' 35.445" E	406
31° 27' 33.198" N	30° 57' 59.155" E	457	31° 28' 43.082" N	30° 58' 35.102" E	407
31° 27' 36.145" N	30° 57' 56.722" E	458	31° 28' 42.485" N	30° 58' 35.025" E	408
31° 27' 37.447" N	30° 57' 56.111" E	459	31° 28' 41.704" N	30° 58' 34.841" E	409
31° 27' 38.188" N	30° 57' 55.111" E	460	31° 28' 40.851" N	30° 58' 34.831" E	410
31° 27' 38.805" N	30° 57' 54.632" E	461	31° 28' 39.874" N	30° 58' 35.098" E	411
31° 27' 34.437" N	30° 57' 53.432" E	462	31° 28' 37.143" N	30° 58' 34.278" E	412
31° 27' 37.350" N	30° 57' 53.354" E	463	31° 28' 36.291" N	30° 58' 35.088" E	413
31° 27' 38.823" N	30° 57' 54.049" E	464	31° 28' 34.812" N	30° 58' 35.889" E	414
31° 27' 41.187" N	30° 57' 53.762" E	465	31° 28' 33.413" N	30° 58' 37.770" E	415
31° 27' 41.770" N	30° 57' 53.124" E	466	31° 28' 30.123" N	30° 58' 41.842" E	416
31° 27' 41.564" N	30° 57' 51.851" E	467	31° 28' 28.048" N	30° 58' 46.878" E	417
31° 27' 39.988" N	30° 57' 48.772" E	468	31° 28' 23.847" N	30° 58' 43.889" E	418
31° 27' 38.888" N	30° 57' 48.083" E	469	31° 28' 20.015" N	30° 58' 38.870" E	419
31° 27' 40.091" N	30° 57' 46.408" E	470	31° 28' 18.022" N	30° 58' 37.154" E	420
31° 27' 38.445" N	30° 57' 44.421" E	471	31° 28' 17.343" N	30° 58' 32.788" E	421
31° 27' 38.200" N	30° 57' 42.189" E	472	31° 28' 18.338" N	30° 58' 22.551" E	422
31° 27' 36.322" N	30° 57' 42.194" E	473	31° 28' 19.189" N	30° 58' 22.454" E	423
31° 27' 31.388" N	30° 57' 42.845" E	474	31° 28' 19.912" N	30° 58' 23.037" E	424
31° 27' 30.942" N	30° 57' 43.018" E	475	31° 28' 20.388" N	30° 58' 23.982" E	425
31° 27' 30.389" N	30° 57' 42.982" E	476	31° 28' 20.875" N	30° 58' 24.579" E	426
31° 27' 24.289" N	30° 57' 43.007" E	477	31° 28' 22.482" N	30° 58' 24.544" E	427
31° 27' 28.310" N	30° 57' 43.059" E	478	31° 28' 25.252" N	30° 58' 24.784" E	428
31° 27' 28.281" N	30° 57' 42.134" E	479	31° 28' 27.175" N	30° 58' 25.195" E	429
31° 27' 28.312" N	30° 57' 40.900" E	480	31° 28' 28.267" N	30° 58' 25.093" E	430
31° 27' 28.572" N	30° 57' 39.481" E	481	31° 28' 34.201" N	30° 58' 24.813" E	431
31° 27' 28.842" N	30° 57' 32.258" E	482	31° 28' 35.845" N	30° 58' 24.099" E	432
31° 27' 27.961" N	30° 57' 32.251" E	483	31° 28' 40.989" N	30° 58' 25.089" E	433
31° 27' 23.897" N	30° 57' 32.394" E	484	31° 28' 50.887" N	30° 58' 24.853" E	434
31° 27' 23.439" N	30° 57' 32.439" E	485	31° 28' 53.423" N	30° 58' 25.181" E	435
31° 27' 22.693" N	30° 57' 32.625" E	486	31° 28' 54.554" N	30° 58' 24.990" E	436
31° 27' 21.374" N	30° 57' 30.749" E	487	31° 28' 55.821" N	30° 58' 24.990" E	437
31° 27' 21.554" N	30° 57' 29.890" E	488	31° 28' 58.803" N	30° 58' 24.579" E	438
31° 27' 21.639" N	30° 57' 28.873" E	489	31° 28' 59.522" N	30° 58' 23.139" E	439
31° 27' 22.637" N	30° 57' 28.032" E	490	31° 28' 58.734" N	30° 58' 21.015" E	440
31° 27' 22.844" N	30° 57' 27.434" E	491	31° 28' 54.714" N	30° 58' 20.384" E	441
31° 27' 22.816" N	30° 57' 28.920" E	492	31° 28' 58.631" N	30° 58' 19.082" E	442
31° 27' 22.736" N	30° 57' 28.278" E	493	31° 28' 58.871" N	30° 58' 17.589" E	443
31° 27' 22.478" N	30° 57' 25.481" E	494	31° 27' 0.790" N	30° 58' 15.567" E	444
31° 27' 22.428" N	30° 57' 24.378" E	495	31° 27' 1.864" N	30° 58' 11.894" E	445
31° 27' 22.558" N	30° 57' 23.143" E	496	31° 27' 1.030" N	30° 58' 10.770" E	446
31° 27' 22.558" N	30° 57' 22.372" E	497	31° 27' 3.428" N	30° 58' 10.941" E	447
31° 27' 22.813" N	30° 57' 21.038" E	498	31° 27' 3.812" N	30° 58' 8.523" E	448
31° 27' 22.918" N	30° 57' 20.947" E	499	31° 27' 3.128" N	30° 58' 6.642" E	449
31° 27' 22.888" N	30° 57' 20.138" E	500	31° 27' 2.848" N	30° 58' 2.892" E	450



مناطق سيرة الطرق الجمهورية (القطعة الأولى) نظام WGS 84

Y	X	مساحة	Y	X	مساحة
31° 27' 0.070" N	30° 56' 34.753" E	551	31° 27' 22.685" N	30° 57' 10.622" E	501
31° 28' 50.633" N	30° 56' 30.802" E	552	31° 27' 23.194" N	30° 57' 10.774" E	502
31° 28' 59.428" N	30° 56' 33.093" E	553	31° 27' 23.634" N	30° 57' 17.207" E	503
31° 28' 59.119" N	30° 56' 31.926" E	554	31° 27' 23.712" N	30° 57' 15.645" E	504
31° 28' 58.014" N	30° 56' 30.858" E	555	31° 27' 23.941" N	30° 57' 14.328" E	505
31° 28' 57.937" N	30° 56' 27.378" E	556	31° 27' 23.815" N	30° 57' 13.377" E	506
31° 28' 57.526" N	30° 56' 29.882" E	557	31° 27' 23.712" N	30° 57' 12.941" E	507
31° 28' 57.343" N	30° 56' 23.280" E	558	31° 27' 21.358" N	30° 57' 13.153" E	508
31° 28' 56.899" N	30° 56' 24.888" E	559	31° 27' 17.723" N	30° 57' 13.618" E	509
31° 28' 56.678" N	30° 56' 24.679" E	560	31° 27' 15.104" N	30° 57' 15.924" E	510
31° 28' 56.447" N	30° 56' 24.217" E	561	31° 27' 8.407" N	30° 57' 16.848" E	511
31° 28' 55.984" N	30° 56' 22.264" E	562	31° 27' 7.268" N	30° 57' 17.849" E	512
31° 28' 55.547" N	30° 56' 21.236" E	563	31° 27' 4.953" N	30° 57' 18.723" E	513
31° 28' 54.776" N	30° 56' 20.054" E	564	31° 27' 4.109" N	30° 57' 19.648" E	514
31° 28' 54.536" N	30° 56' 19.745" E	565	31° 27' 3.103" N	30° 57' 20.804" E	515
31° 28' 54.005" N	30° 56' 19.129" E	566	31° 27' 0.687" N	30° 57' 21.027" E	516
31° 28' 53.723" N	30° 56' 18.263" E	567	31° 28' 59.982" N	30° 57' 18.954" E	517
31° 28' 53.671" N	30° 56' 17.355" E	568	31° 28' 58.632" N	30° 57' 13.018" E	518
31° 28' 53.625" N	30° 56' 16.574" E	569	31° 28' 58.010" N	30° 57' 12.221" E	519
31° 28' 53.620" N	30° 56' 15.482" E	570	31° 28' 56.961" N	30° 57' 11.527" E	520
31° 28' 53.464" N	30° 56' 15.199" E	571	31° 28' 56.466" N	30° 57' 10.336" E	521
31° 28' 53.135" N	30° 56' 14.621" E	572	31° 27' 0.970" N	30° 57' 9.497" E	522
31° 28' 53.132" N	30° 56' 14.019" E	573	31° 27' 4.619" N	30° 57' 7.236" E	523
31° 28' 53.128" N	30° 56' 14.014" E	574	31° 27' 3.431" N	30° 57' 4.538" E	524
31° 28' 52.798" N	30° 56' 15.428" E	575	31° 27' 2.383" N	30° 57' 2.070" E	525
31° 28' 52.388" N	30° 56' 14.637" E	576	31° 27' 5.884" N	30° 56' 59.494" E	526
31° 28' 52.104" N	30° 56' 14.477" E	577	31° 27' 7.900" N	30° 56' 58.961" E	527
31° 28' 51.821" N	30° 56' 14.323" E	578	31° 27' 7.753" N	30° 56' 57.017" E	528
31° 28' 51.358" N	30° 56' 13.938" E	579	31° 27' 8.904" N	30° 56' 55.288" E	529
31° 28' 49.354" N	30° 56' 11.823" E	580	31° 27' 5.184" N	30° 56' 54.709" E	530
31° 28' 49.210" N	30° 56' 11.378" E	581	31° 27' 4.876" N	30° 56' 54.027" E	531
31° 28' 49.008" N	30° 56' 11.359" E	582	31° 27' 4.747" N	30° 56' 52.350" E	532
31° 28' 48.927" N	30° 56' 11.352" E	583	31° 27' 4.676" N	30° 56' 51.406" E	533
31° 28' 47.321" N	30° 56' 11.404" E	584	31° 27' 8.058" N	30° 56' 50.509" E	534
31° 28' 46.422" N	30° 56' 11.609" E	585	31° 27' 5.981" N	30° 56' 50.172" E	535
31° 28' 46.178" N	30° 56' 11.600" E	586	31° 27' 7.825" N	30° 56' 49.427" E	536
31° 28' 45.921" N	30° 56' 11.417" E	587	31° 27' 7.831" N	30° 56' 48.604" E	537
31° 28' 45.844" N	30° 56' 10.118" E	588	31° 27' 8.183" N	30° 56' 47.128" E	538
31° 28' 45.825" N	30° 56' 9.631" E	589	31° 27' 8.489" N	30° 56' 45.803" E	539
31° 28' 45.432" N	30° 56' 9.425" E	590	31° 27' 8.705" N	30° 56' 44.493" E	540
31° 28' 45.183" N	30° 56' 9.309" E	591	31° 27' 8.525" N	30° 56' 41.974" E	541
31° 28' 43.544" N	30° 56' 9.245" E	592	31° 27' 8.473" N	30° 56' 40.253" E	542
31° 28' 41.051" N	30° 56' 9.335" E	593	31° 27' 8.448" N	30° 56' 38.885" E	543
31° 28' 39.779" N	30° 56' 9.386" E	594	31° 27' 8.062" N	30° 56' 37.092" E	544
31° 28' 39.638" N	30° 56' 10.055" E	595	31° 27' 7.343" N	30° 56' 35.164" E	545
31° 28' 38.945" N	30° 56' 10.586" E	596	31° 27' 8.603" N	30° 56' 34.625" E	546
31° 28' 37.639" N	30° 56' 10.414" E	597	31° 27' 2.152" N	30° 56' 35.860" E	547
31° 28' 36.734" N	30° 56' 10.312" E	598	31° 27' 0.287" N	30° 56' 37.194" E	548
31° 28' 35.988" N	30° 56' 10.080" E	599	31° 27' 0.918" N	30° 56' 36.295" E	549
31° 28' 34.980" N	30° 56' 9.900" E	600	31° 27' 0.610" N	30° 56' 35.627" E	550



تعديلات حدود مطار القاهرة الدولي (المنطقة الأولى) طبق WGS 84

Y	X	مساحة	Y	X	مساحة
31° 26' 9.237" N	30° 55' 48.777" E	601	31° 26' 34.112" N	30° 56' 9.618" E	601
31° 26' 3.308" N	30° 55' 54.153" E	602	31° 26' 33.701" N	30° 56' 9.698" E	602
31° 26' 1.835" N	30° 55' 58.846" E	603	31° 26' 32.956" N	30° 56' 9.678" E	603
31° 26' 1.322" N	30° 55' 58.846" E	604	31° 26' 32.545" N	30° 56' 9.600" E	604
31° 26' 0.833" N	30° 55' 58.490" E	605	31° 26' 32.005" N	30° 56' 10.132" E	605
31° 25' 59.845" N	30° 55' 58.718" E	606	31° 26' 31.181" N	30° 56' 10.964" E	606
31° 25' 59.448" N	30° 55' 58.201" E	607	31° 26' 29.667" N	30° 56' 10.980" E	607
31° 25' 59.117" N	30° 55' 58.047" E	608	31° 26' 28.741" N	30° 56' 10.891" E	608
31° 25' 58.858" N	30° 55' 58.484" E	609	31° 26' 28.073" N	30° 56' 10.851" E	609
31° 25' 57.995" N	30° 55' 58.278" E	610	31° 26' 27.534" N	30° 56' 11.057" E	610
31° 25' 56.258" N	30° 55' 58.119" E	611	31° 26' 27.354" N	30° 56' 10.928" E	611
31° 25' 55.560" N	30° 55' 58.401" E	612	31° 26' 27.611" N	30° 56' 9.849" E	612
31° 25' 55.257" N	30° 55' 58.271" E	613	31° 26' 27.354" N	30° 56' 9.643" E	613
31° 25' 53.749" N	30° 55' 58.428" E	614	31° 26' 26.846" N	30° 56' 9.541" E	614
31° 25' 54.649" N	30° 55' 58.083" E	615	31° 26' 26.352" N	30° 56' 9.659" E	615
31° 25' 54.948" N	30° 55' 48.612" E	616	31° 26' 26.197" N	30° 56' 10.208" E	616
31° 25' 54.948" N	30° 55' 48.734" E	617	31° 26' 26.812" N	30° 56' 10.286" E	617
31° 25' 54.991" N	30° 55' 48.368" E	618	31° 26' 24.681" N	30° 56' 10.312" E	618
31° 25' 55.398" N	30° 55' 47.388" E	619	31° 26' 24.388" N	30° 56' 9.695" E	619
31° 25' 58.398" N	30° 55' 45.549" E	620	31° 26' 24.193" N	30° 56' 9.568" E	620
31° 25' 58.398" N	30° 55' 45.243" E	621	31° 26' 23.892" N	30° 56' 9.695" E	621
31° 25' 58.011" N	30° 55' 44.022" E	622	31° 26' 23.114" N	30° 56' 10.003" E	622
31° 25' 56.803" N	30° 55' 43.309" E	623	31° 26' 23.036" N	30° 56' 10.851" E	623
31° 25' 56.459" N	30° 55' 40.898" E	624	31° 26' 22.497" N	30° 56' 10.851" E	624
31° 25' 56.212" N	30° 55' 39.654" E	625	31° 26' 20.749" N	30° 56' 10.517" E	625
31° 25' 56.106" N	30° 55' 38.304" E	626	31° 26' 19.362" N	30° 56' 10.414" E	626
31° 25' 56.298" N	30° 55' 38.754" E	627	31° 26' 18.925" N	30° 56' 11.063" E	627
31° 25' 59.683" N	30° 55' 36.965" E	628	31° 26' 18.889" N	30° 56' 11.448" E	628
31° 26' 3.943" N	30° 55' 34.000" E	629	31° 26' 18.599" N	30° 56' 11.288" E	629
31° 26' 4.264" N	30° 55' 33.572" E	630	31° 26' 18.944" N	30° 56' 10.953" E	630
31° 26' 4.283" N	30° 55' 33.058" E	631	31° 26' 12.374" N	30° 56' 10.917" E	631
31° 26' 4.264" N	30° 55' 32.868" E	632	31° 26' 11.878" N	30° 56' 13.323" E	632
31° 26' 3.729" N	30° 55' 31.045" E	633	31° 26' 10.890" N	30° 56' 14.655" E	633
31° 26' 2.058" N	30° 55' 28.456" E	634	31° 26' 10.290" N	30° 56' 14.012" E	634
31° 26' 3.181" N	30° 55' 27.888" E	635	31° 26' 9.518" N	30° 56' 13.975" E	635
31° 26' 3.614" N	30° 55' 27.511" E	636	31° 26' 8.584" N	30° 56' 12.881" E	636
31° 26' 4.621" N	30° 55' 26.462" E	637	31° 26' 7.027" N	30° 56' 11.591" E	637
31° 26' 5.313" N	30° 55' 25.991" E	638	31° 26' 6.204" N	30° 56' 10.626" E	638
31° 26' 5.335" N	30° 55' 25.370" E	639	31° 26' 5.253" N	30° 56' 9.978" E	639
31° 26' 4.956" N	30° 55' 24.213" E	640	31° 26' 5.048" N	30° 56' 8.718" E	640
31° 26' 4.397" N	30° 55' 22.757" E	641	31° 26' 5.252" N	30° 56' 8.127" E	641
31° 26' 3.814" N	30° 55' 22.436" E	642	31° 26' 6.461" N	30° 56' 7.089" E	642
31° 26' 3.279" N	30° 55' 22.243" E	643	31° 26' 11.922" N	30° 56' 2.221" E	643
31° 26' 2.838" N	30° 55' 22.765" E	644	31° 26' 12.723" N	30° 56' 1.487" E	644
31° 26' 1.095" N	30° 55' 23.571" E	645	31° 26' 12.937" N	30° 56' 0.906" E	645
31° 26' 0.896" N	30° 55' 23.783" E	646	31° 26' 12.911" N	30° 55' 59.159" E	646
31° 25' 54.193" N	30° 55' 27.496" E	647	31° 26' 12.346" N	30° 55' 58.741" E	647
31° 25' 51.778" N	30° 55' 28.698" E	648	31° 26' 11.447" N	30° 55' 52.991" E	648
31° 25' 51.048" N	30° 55' 27.292" E	649	31° 26' 9.831" N	30° 55' 49.098" E	649
31° 25' 53.755" N	30° 55' 25.889" E	650	31° 26' 9.545" N	30° 55' 48.725" E	650



إحداثيات مسورة تقريفاً للجمهور (الخطية الأولى) بنظام WGS 84

Y	X	مساحة	Y	X	مساحة
31° 25' 21.906" N	30° 55' 2.763" E	751	31° 25' 53.688" N	30° 55' 24.152" E	701
31° 25' 21.700" N	30° 55' 1.606" E	752	31° 25' 53.343" N	30° 55' 22.867" E	702
31° 25' 21.678" N	30° 55' 0.913" E	753	31° 25' 52.976" N	30° 55' 21.298" E	703
31° 25' 21.263" N	30° 55' 0.013" E	754	31° 25' 53.412" N	30° 55' 20.623" E	704
31° 25' 20.415" N	30° 54' 59.489" E	755	31° 25' 54.611" N	30° 55' 19.901" E	705
31° 25' 20.030" N	30° 54' 59.011" E	756	31° 25' 54.817" N	30° 55' 19.013" E	706
31° 25' 19.438" N	30° 54' 58.981" E	757	31° 25' 55.091" N	30° 55' 17.868" E	707
31° 25' 19.233" N	30° 54' 58.747" E	758	31° 25' 55.091" N	30° 55' 16.717" E	708
31° 25' 18.976" N	30° 54' 58.653" E	759	31° 25' 54.963" N	30° 55' 15.464" E	709
31° 25' 18.642" N	30° 54' 58.616" E	760	31° 25' 54.854" N	30° 55' 15.312" E	710
31° 25' 17.897" N	30° 54' 58.180" E	761	31° 25' 54.577" N	30° 55' 14.318" E	711
31° 25' 16.972" N	30° 54' 53.383" E	762	31° 25' 54.063" N	30° 55' 13.864" E	712
31° 25' 15.019" N	30° 54' 51.350" E	763	31° 25' 53.561" N	30° 55' 13.162" E	713
31° 25' 14.865" N	30° 54' 50.918" E	764	31° 25' 53.378" N	30° 55' 13.188" E	714
31° 25' 14.890" N	30° 54' 50.325" E	765	31° 25' 52.997" N	30° 55' 12.838" E	715
31° 25' 14.479" N	30° 54' 49.750" E	766	31° 25' 52.795" N	30° 55' 12.194" E	716
31° 25' 14.119" N	30° 54' 49.451" E	767	31° 25' 52.834" N	30° 55' 11.449" E	717
31° 25' 14.171" N	30° 54' 49.614" E	768	31° 25' 51.830" N	30° 55' 9.896" E	718
31° 25' 13.503" N	30° 54' 48.552" E	769	31° 25' 50.705" N	30° 55' 8.444" E	719
31° 25' 11.755" N	30° 54' 47.804" E	770	31° 25' 50.431" N	30° 55' 8.204" E	720
31° 25' 11.267" N	30° 54' 47.010" E	771	31° 25' 49.472" N	30° 55' 8.478" E	721
31° 25' 11.293" N	30° 54' 46.676" E	772	31° 25' 47.073" N	30° 55' 6.540" E	722
31° 25' 11.575" N	30° 54' 46.213" E	773	31° 25' 46.197" N	30° 55' 6.907" E	723
31° 25' 11.807" N	30° 54' 45.365" E	774	31° 25' 45.463" N	30° 55' 7.191" E	724
31° 25' 11.884" N	30° 54' 44.106" E	775	31° 25' 44.333" N	30° 55' 6.524" E	725
31° 25' 11.379" N	30° 54' 42.692" E	776	31° 25' 43.235" N	30° 55' 10.005" E	726
31° 25' 10.547" N	30° 54' 41.408" E	777	31° 25' 42.559" N	30° 55' 10.412" E	727
31° 25' 9.125" N	30° 54' 40.097" E	778	31° 25' 42.242" N	30° 55' 10.378" E	728
31° 25' 8.405" N	30° 54' 39.583" E	779	31° 25' 41.796" N	30° 55' 10.601" E	729
31° 25' 8.787" N	30° 54' 38.992" E	780	31° 25' 40.566" N	30° 55' 8.596" E	730
31° 25' 8.693" N	30° 54' 38.663" E	781	31° 25' 39.295" N	30° 55' 7.842" E	731
31° 25' 8.168" N	30° 54' 38.172" E	782	31° 25' 37.787" N	30° 55' 7.700" E	732
31° 25' 2.984" N	30° 54' 43.366" E	783	31° 25' 36.528" N	30° 55' 7.645" E	733
31° 25' 1.363" N	30° 54' 48.063" E	784	31° 25' 34.738" N	30° 55' 9.179" E	734
31° 25' 0.732" N	30° 54' 48.603" E	785	31° 25' 33.093" N	30° 55' 10.785" E	735
31° 24' 58.875" N	30° 54' 47.421" E	786	31° 25' 32.237" N	30° 55' 9.893" E	736
31° 24' 57.699" N	30° 54' 46.367" E	787	31° 25' 30.906" N	30° 55' 6.459" E	737
31° 24' 56.152" N	30° 54' 44.723" E	788	31° 25' 30.112" N	30° 55' 7.990" E	738
31° 24' 57.999" N	30° 54' 43.669" E	789	31° 25' 29.016" N	30° 55' 7.123" E	739
31° 24' 57.484" N	30° 54' 42.101" E	790	31° 25' 28.125" N	30° 55' 6.917" E	740
31° 24' 56.730" N	30° 54' 41.125" E	791	31° 25' 28.857" N	30° 55' 6.780" E	741
31° 24' 55.942" N	30° 54' 39.691" E	792	31° 25' 29.726" N	30° 55' 7.197" E	742
31° 24' 55.891" N	30° 54' 38.899" E	793	31° 25' 29.093" N	30° 55' 7.440" E	743
31° 24' 55.942" N	30° 54' 38.692" E	794	31° 25' 24.830" N	30° 55' 7.388" E	744
31° 24' 55.531" N	30° 54' 34.906" E	795	31° 25' 24.193" N	30° 55' 7.054" E	745
31° 24' 54.555" N	30° 54' 33.891" E	796	31° 25' 23.885" N	30° 55' 6.643" E	746
31° 24' 53.475" N	30° 54' 31.574" E	797	31° 25' 23.165" N	30° 55' 6.695" E	747
31° 24' 51.291" N	30° 54' 29.021" E	798	31° 25' 22.548" N	30° 55' 5.487" E	748
31° 24' 50.023" N	30° 54' 26.080" E	799	31° 25' 22.009" N	30° 55' 4.718" E	749
31° 24' 48.817" N	30° 54' 26.614" E	800	31° 25' 21.906" N	30° 55' 3.862" E	750



إحداثيات شبكة الطرق الجمهورية (النقطة الأولى) بنظام WGS 84

م	Y	X	م	Y	X
801	31° 24' 45.158" N	30° 54' 17.842" E	801	31° 24' 50.400" N	30° 54' 24.562" E
802	31° 24' 44.335" N	30° 54' 17.524" E	802	31° 24' 51.154" N	30° 54' 24.695" E
803	31° 24' 43.958" N	30° 54' 17.123" E	803	31° 24' 51.942" N	30° 54' 24.725" E
804	31° 24' 43.718" N	30° 54' 16.858" E	804	31° 24' 52.768" N	30° 54' 24.837" E
805	31° 24' 43.521" N	30° 54' 14.519" E	805	31° 24' 53.347" N	30° 54' 24.954" E
806	31° 24' 43.684" N	30° 54' 13.422" E	806	31° 24' 53.826" N	30° 54' 24.896" E
807	31° 24' 43.547" N	30° 54' 11.812" E	807	31° 24' 54.894" N	30° 54' 24.871" E
808	31° 24' 43.410" N	30° 54' 11.229" E	808	31° 24' 55.359" N	30° 54' 24.879" E
809	31° 24' 43.136" N	30° 54' 10.955" E	809	31° 24' 57.424" N	30° 54' 24.876" E
810	31° 24' 42.382" N	30° 54' 10.852" E	810	31° 24' 58.041" N	30° 54' 24.798" E
811	31° 24' 40.488" N	30° 54' 11.058" E	811	31° 24' 59.585" N	30° 54' 24.525" E
812	31° 24' 39.641" N	30° 54' 11.298" E	812	31° 25' 1.193" N	30° 54' 24.293" E
813	31° 24' 39.298" N	30° 54' 11.692" E	813	31° 25' 1.739" N	30° 54' 24.321" E
814	31° 24' 38.784" N	30° 54' 10.478" E	814	31° 25' 3.148" N	30° 54' 24.778" E
815	31° 24' 38.202" N	30° 54' 9.070" E	815	31° 25' 4.549" N	30° 54' 24.505" E
816	31° 24' 36.900" N	30° 54' 8.884" E	816	31° 25' 6.401" N	30° 54' 24.502" E
817	31° 24' 37.003" N	30° 54' 4.953" E	817	31° 25' 6.950" N	30° 54' 24.331" E
818	31° 24' 36.934" N	30° 54' 2.353" E	818	31° 25' 7.155" N	30° 54' 21.988" E
819	31° 24' 36.591" N	30° 54' 0.290" E	819	31° 25' 7.155" N	30° 54' 21.069" E
820	31° 24' 36.454" N	30° 53' 58.757" E	820	31° 25' 7.018" N	30° 54' 19.761" E
821	31° 24' 36.591" N	30° 53' 57.729" E	821	31° 25' 6.323" N	30° 54' 17.945" E
822	31° 24' 37.277" N	30° 53' 56.726" E	822	31° 25' 6.093" N	30° 54' 16.917" E
823	31° 24' 38.545" N	30° 53' 55.873" E	823	31° 25' 6.230" N	30° 54' 14.176" E
824	31° 24' 38.888" N	30° 53' 55.244" E	824	31° 25' 6.162" N	30° 54' 13.459" E
825	31° 24' 39.095" N	30° 53' 54.958" E	825	31° 25' 5.990" N	30° 54' 13.114" E
826	31° 24' 39.470" N	30° 53' 53.823" E	826	31° 25' 5.408" N	30° 54' 12.771" E
827	31° 24' 39.710" N	30° 53' 52.824" E	827	31° 25' 4.448" N	30° 54' 12.463" E
828	31° 24' 39.702" N	30° 53' 52.578" E	828	31° 25' 2.785" N	30° 54' 12.189" E
829	31° 24' 39.504" N	30° 53' 51.390" E	829	31° 25' 1.330" N	30° 54' 12.066" E
830	31° 24' 38.716" N	30° 53' 50.088" E	830	31° 24' 59.060" N	30° 54' 12.120" E
831	31° 24' 37.345" N	30° 53' 48.649" E	831	31° 24' 59.411" N	30° 54' 12.463" E
832	31° 24' 37.003" N	30° 53' 47.821" E	832	31° 24' 58.281" N	30° 54' 13.731" E
833	31° 24' 36.420" N	30° 53' 46.120" E	833	31° 24' 57.561" N	30° 54' 14.964" E
834	31° 24' 36.489" N	30° 53' 44.400" E	834	31° 24' 57.219" N	30° 54' 16.265" E
835	31° 24' 37.758" N	30° 53' 43.749" E	835	31° 24' 56.773" N	30° 54' 17.191" E
836	31° 24' 39.915" N	30° 53' 42.824" E	836	31° 24' 56.208" N	30° 54' 17.243" E
837	31° 24' 40.806" N	30° 53' 42.450" E	837	31° 24' 55.368" N	30° 54' 17.568" E
838	31° 24' 41.046" N	30° 53' 42.893" E	838	31° 24' 53.073" N	30° 54' 17.745" E
839	31° 24' 42.211" N	30° 53' 45.189" E	839	31° 24' 52.079" N	30° 54' 17.397" E
840	31° 24' 42.920" N	30° 53' 45.942" E	840	31° 24' 51.154" N	30° 54' 16.951" E
841	31° 24' 43.544" N	30° 53' 45.973" E	841	31° 24' 50.469" N	30° 54' 16.785" E
842	31° 24' 43.616" N	30° 53' 45.977" E	842	31° 24' 49.612" N	30° 54' 17.568" E
843	31° 24' 45.095" N	30° 53' 45.487" E	843	31° 24' 48.824" N	30° 54' 18.048" E
844	31° 24' 45.672" N	30° 53' 44.812" E	844	31° 24' 48.241" N	30° 54' 19.076" E
845	31° 24' 46.597" N	30° 53' 41.831" E	845	31° 24' 47.727" N	30° 54' 19.761" E
846	31° 24' 46.838" N	30° 53' 41.232" E	846	31° 24' 47.145" N	30° 54' 20.207" E
847	31° 24' 46.766" N	30° 53' 39.129" E	847	31° 24' 46.065" N	30° 54' 20.378" E
848	31° 24' 46.962" N	30° 53' 38.027" E	848	31° 24' 46.254" N	30° 54' 20.241" E
849	31° 24' 47.008" N	30° 53' 37.205" E	849	31° 24' 45.946" N	30° 54' 19.419" E
850	31° 24' 46.859" N	30° 53' 34.218" E	850	31° 24' 45.637" N	30° 54' 18.356" E



إحداثيات حدود تقار الحدود [خطية الأولى] بنظام WGS 84

Y	X	سلسلة	Y	X	سلسلة
31° 25' 39.190" N	30° 52' 33.062" E	901	31° 24' 49.509" N	30° 53' 33.093" E	901
31° 25' 39.364" N	30° 52' 31.316" E	902	31° 24' 50.571" N	30° 53' 31.520" E	902
31° 25' 40.152" N	30° 52' 28.128" E	903	31° 24' 52.182" N	30° 53' 28.296" E	903
31° 25' 40.152" N	30° 52' 28.890" E	904	31° 24' 53.587" N	30° 53' 26.891" E	904
31° 25' 39.775" N	30° 52' 25.893" E	905	31° 24' 54.814" N	30° 53' 24.521" E	905
31° 25' 39.418" N	30° 52' 24.575" E	906	31° 24' 54.725" N	30° 53' 23.364" E	906
31° 25' 39.295" N	30° 52' 24.222" E	907	31° 24' 55.558" N	30° 53' 22.745" E	907
31° 25' 38.610" N	30° 52' 22.269" E	908	31° 24' 55.549" N	30° 53' 18.509" E	908
31° 25' 38.644" N	30° 52' 21.276" E	909	31° 25' 1.365" N	30° 53' 13.254" E	909
31° 25' 38.227" N	30° 52' 20.145" E	910	31° 25' 1.878" N	30° 53' 11.507" E	910
31° 25' 40.321" N	30° 52' 18.596" E	911	31° 25' 2.530" N	30° 53' 10.238" E	911
31° 25' 40.357" N	30° 52' 18.534" E	912	31° 25' 3.900" N	30° 53' 8.286" E	912
31° 25' 40.665" N	30° 52' 17.361" E	913	31° 25' 5.099" N	30° 53' 5.922" E	913
31° 25' 40.665" N	30° 52' 16.204" E	914	31° 25' 6.744" N	30° 53' 2.187" E	914
31° 25' 40.389" N	30° 52' 14.525" E	915	31° 25' 7.348" N	30° 53' 0.968" E	915
31° 25' 39.569" N	30° 52' 13.121" E	916	31° 25' 7.869" N	30° 53' 0.302" E	916
31° 25' 39.192" N	30° 52' 12.572" E	917	31° 25' 7.909" N	30° 52' 59.480" E	917
31° 25' 38.130" N	30° 52' 12.088" E	918	31° 25' 8.594" N	30° 52' 59.103" E	918
31° 25' 38.999" N	30° 52' 11.716" E	919	31° 25' 10.719" N	30° 52' 58.521" E	919
31° 25' 38.211" N	30° 52' 11.167" E	920	31° 25' 11.610" N	30° 52' 57.630" E	920
31° 25' 38.218" N	30° 52' 10.146" E	921	31° 25' 12.398" N	30° 52' 57.219" E	921
31° 25' 34.889" N	30° 52' 9.771" E	922	31° 25' 13.863" N	30° 52' 57.184" E	922
31° 25' 33.710" N	30° 52' 9.283" E	923	31° 25' 15.344" N	30° 52' 57.287" E	923
31° 25' 32.511" N	30° 52' 8.803" E	924	31° 25' 17.153" N	30° 52' 57.837" E	924
31° 25' 31.997" N	30° 52' 8.049" E	925	31° 25' 18.051" N	30° 52' 58.109" E	925
31° 25' 31.782" N	30° 52' 7.665" E	926	31° 25' 19.285" N	30° 52' 57.904" E	926
31° 25' 31.037" N	30° 52' 6.336" E	927	31° 25' 20.313" N	30° 52' 57.390" E	927
31° 25' 30.099" N	30° 52' 5.103" E	928	31° 25' 21.096" N	30° 52' 57.114" E	928
31° 25' 29.018" N	30° 52' 4.417" E	929	31° 25' 22.814" N	30° 52' 56.396" E	929
31° 25' 27.845" N	30° 52' 3.047" E	930	31° 25' 24.287" N	30° 52' 55.711" E	930
31° 25' 27.097" N	30° 52' 2.087" E	931	31° 25' 25.200" N	30° 52' 55.197" E	931
31° 25' 26.517" N	30° 52' 0.408" E	932	31° 25' 26.172" N	30° 52' 54.649" E	932
31° 25' 26.185" N	30° 51' 58.541" E	933	31° 25' 27.885" N	30° 52' 54.203" E	933
31° 25' 26.103" N	30° 51' 58.181" E	934	31° 25' 30.009" N	30° 52' 53.861" E	934
31° 25' 25.452" N	30° 51' 57.051" E	935	31° 25' 30.783" N	30° 52' 53.518" E	935
31° 25' 25.007" N	30° 51' 56.805" E	936	31° 25' 31.311" N	30° 52' 52.887" E	936
31° 25' 24.185" N	30° 51' 55.125" E	937	31° 25' 31.962" N	30° 52' 51.736" E	937
31° 25' 23.353" N	30° 51' 53.900" E	938	31° 25' 33.363" N	30° 52' 48.850" E	938
31° 25' 23.020" N	30° 51' 53.817" E	939	31° 25' 34.190" N	30° 52' 47.149" E	939
31° 25' 22.574" N	30° 51' 53.269" E	940	31° 25' 34.498" N	30° 52' 44.849" E	940
31° 25' 22.587" N	30° 51' 53.209" E	941	31° 25' 34.484" N	30° 52' 43.547" E	941
31° 25' 22.745" N	30° 51' 54.447" E	942	31° 25' 34.704" N	30° 52' 43.239" E	942
31° 25' 24.801" N	30° 51' 51.808" E	943	31° 25' 35.502" N	30° 52' 43.133" E	943
31° 25' 26.172" N	30° 51' 50.403" E	944	31° 25' 36.280" N	30° 52' 43.033" E	944
31° 25' 25.965" N	30° 51' 49.787" E	945	31° 25' 36.862" N	30° 52' 42.759" E	945
31° 25' 24.459" N	30° 51' 48.108" E	946	31° 25' 37.068" N	30° 52' 42.142" E	946
31° 25' 23.568" N	30° 51' 47.695" E	947	31° 25' 36.828" N	30° 52' 40.498" E	947
31° 25' 22.403" N	30° 51' 47.384" E	948	31° 25' 36.999" N	30° 52' 39.433" E	948
31° 25' 21.478" N	30° 51' 46.394" E	949	31° 25' 37.890" N	30° 52' 38.865" E	949
31° 25' 21.189" N	30° 51' 45.875" E	1000	31° 25' 38.747" N	30° 52' 34.638" E	950



(معلومات سرية - قرار الجمهوري (تفصيلي الأولي) - ٥٤/٢٠١٥)

Y	X	مسكن	Y	X	مسكن
31° 25' 27.166" N	30° 51' 5.991" E	1001	31° 25' 20.998" N	30° 51' 44.793" E	1001
31° 25' 28.502" N	30° 51' 7.025" E	1002	31° 25' 20.553" N	30° 51' 43.519" E	1002
31° 25' 30.798" N	30° 51' 8.715" E	1003	31° 25' 20.484" N	30° 51' 42.591" E	1003
31° 25' 33.289" N	30° 51' 0.549" E	1004	31° 25' 20.278" N	30° 51' 42.077" E	1004
31° 25' 36.040" N	30° 51' 3.791" E	1005	31° 25' 19.833" N	30° 51' 42.111" E	1005
31° 25' 37.908" N	30° 51' 5.414" E	1006	31° 25' 19.113" N	30° 51' 42.283" E	1006
31° 25' 39.260" N	30° 51' 4.926" E	1007	31° 25' 18.257" N	30° 51' 41.392" E	1007
31° 25' 39.706" N	30° 51' 4.421" E	1008	31° 25' 17.503" N	30° 51' 41.323" E	1008
31° 25' 39.535" N	30° 51' 2.913" E	1009	31° 25' 15.687" N	30° 51' 41.734" E	1009
31° 25' 38.438" N	30° 51' 1.440" E	1010	31° 25' 15.242" N	30° 51' 41.563" E	1010
31° 25' 38.062" N	30° 50' 59.902" E	1011	31° 25' 15.139" N	30° 51' 39.130" E	1011
31° 25' 38.336" N	30° 50' 57.191" E	1012	31° 25' 14.625" N	30° 51' 35.601" E	1012
31° 25' 38.370" N	30° 50' 56.163" E	1013	31° 25' 14.256" N	30° 51' 34.987" E	1013
31° 25' 37.893" N	30° 50' 53.375" E	1014	31° 25' 13.905" N	30° 51' 34.402" E	1014
31° 25' 37.822" N	30° 50' 54.073" E	1015	31° 25' 13.528" N	30° 51' 33.014" E	1015
31° 25' 37.548" N	30° 50' 52.908" E	1016	31° 25' 13.631" N	30° 51' 32.620" E	1016
31° 25' 37.068" N	30° 50' 52.154" E	1017	31° 25' 13.768" N	30° 51' 31.832" E	1017
31° 25' 36.820" N	30° 50' 51.435" E	1018	31° 25' 14.488" N	30° 51' 31.489" E	1018
31° 25' 37.068" N	30° 50' 50.647" E	1019	31° 25' 16.054" N	30° 51' 31.010" E	1019
31° 25' 37.206" N	30° 50' 49.310" E	1020	31° 25' 16.476" N	30° 51' 30.649" E	1020
31° 25' 37.206" N	30° 50' 47.631" E	1021	31° 25' 16.612" N	30° 51' 30.530" E	1021
31° 25' 36.691" N	30° 50' 48.021" E	1022	31° 25' 16.612" N	30° 51' 30.383" E	1022
31° 25' 36.622" N	30° 50' 44.639" E	1023	31° 25' 16.612" N	30° 51' 29.879" E	1023
31° 25' 36.554" N	30° 50' 43.380" E	1024	31° 25' 15.721" N	30° 51' 28.144" E	1024
31° 25' 36.383" N	30° 50' 42.046" E	1025	31° 25' 15.276" N	30° 51' 23.711" E	1025
31° 25' 35.903" N	30° 50' 40.881" E	1026	31° 25' 14.865" N	30° 51' 21.783" E	1026
31° 25' 35.218" N	30° 50' 38.723" E	1027	31° 25' 14.933" N	30° 51' 20.045" E	1027
31° 25' 34.535" N	30° 50' 38.451" E	1028	31° 25' 14.419" N	30° 51' 17.547" E	1028
31° 25' 34.386" N	30° 50' 32.898" E	1029	31° 25' 14.008" N	30° 51' 16.756" E	1029
31° 25' 34.258" N	30° 50' 31.434" E	1030	31° 25' 13.254" N	30° 51' 15.454" E	1030
31° 25' 33.607" N	30° 50' 29.677" E	1031	31° 25' 13.254" N	30° 51' 14.871" E	1031
31° 25' 32.271" N	30° 50' 27.655" E	1032	31° 25' 13.528" N	30° 51' 14.460" E	1032
31° 25' 30.388" N	30° 50' 24.948" E	1033	31° 25' 13.597" N	30° 51' 13.878" E	1033
31° 25' 28.981" N	30° 50' 24.213" E	1034	31° 25' 13.868" N	30° 51' 13.261" E	1034
31° 25' 28.290" N	30° 50' 22.961" E	1035	31° 25' 14.419" N	30° 51' 12.541" E	1035
31° 25' 27.782" N	30° 50' 19.960" E	1036	31° 25' 16.657" N	30° 51' 11.562" E	1036
31° 25' 27.028" N	30° 50' 19.226" E	1037	31° 25' 16.291" N	30° 51' 11.265" E	1037
31° 25' 26.412" N	30° 50' 17.993" E	1038	31° 25' 16.578" N	30° 51' 11.479" E	1038
31° 25' 25.692" N	30° 50' 15.637" E	1039	31° 25' 17.869" N	30° 51' 10.098" E	1039
31° 25' 25.178" N	30° 50' 14.224" E	1040	31° 25' 18.895" N	30° 51' 13.796" E	1040
31° 25' 24.973" N	30° 50' 12.843" E	1041	31° 25' 19.657" N	30° 51' 16.071" E	1041
31° 25' 24.993" N	30° 50' 11.293" E	1042	31° 25' 21.204" N	30° 51' 15.522" E	1042
31° 25' 25.007" N	30° 50' 10.180" E	1043	31° 25' 23.705" N	30° 51' 14.118" E	1043
31° 25' 24.561" N	30° 50' 8.707" E	1044	31° 25' 26.035" N	30° 51' 12.679" E	1044
31° 25' 23.739" N	30° 50' 6.788" E	1045	31° 25' 28.673" N	30° 51' 11.034" E	1045
31° 25' 22.753" N	30° 50' 5.325" E	1046	31° 25' 29.084" N	30° 51' 10.725" E	1046
31° 25' 21.728" N	30° 50' 3.803" E	1047	31° 25' 29.119" N	30° 51' 10.260" E	1047
31° 25' 21.548" N	30° 50' 3.533" E	1048	31° 25' 27.748" N	30° 51' 8.675" E	1048
31° 25' 20.553" N	30° 50' 2.014" E	1049	31° 25' 27.234" N	30° 51' 8.464" E	1049
31° 25' 19.250" N	30° 50' 2.779" E	1100	31° 25' 28.377" N	30° 51' 7.265" E	1050



إحداثيات مسودة القرار الجمهوري (القطعة الأولى) بنظام WGS 84

Y	X	مساحة	Y	X	مساحة
31° 25' 12.980" N	30° 49' 12.240" E	1101	31° 25' 18.088" N	30° 50' 2.014" E	1101
31° 25' 12.706" N	30° 49' 10.221" E	1102	31° 25' 18.441" N	30° 50' 3.019" E	1102
31° 25' 13.049" N	30° 49' 8.882" E	1103	31° 25' 18.498" N	30° 50' 3.507" E	1103
31° 25' 13.843" N	30° 49' 7.134" E	1104	31° 25' 13.480" N	30° 50' 4.561" E	1104
31° 25' 12.672" N	30° 49' 5.215" E	1105	31° 25' 12.775" N	30° 50' 4.938" E	1105
31° 25' 12.677" N	30° 49' 3.434" E	1106	31° 25' 12.295" N	30° 50' 4.938" E	1106
31° 25' 13.100" N	30° 49' 2.748" E	1107	31° 25' 11.404" N	30° 50' 4.664" E	1107
31° 25' 15.344" N	30° 49' 2.763" E	1108	31° 25' 9.862" N	30° 50' 4.047" E	1108
31° 25' 15.310" N	30° 49' 2.028" E	1109	31° 25' 9.451" N	30° 50' 3.636" E	1109
31° 25' 15.030" N	30° 49' 59.014" E	1110	31° 25' 9.209" N	30° 50' 3.951" E	1110
31° 25' 15.070" N	30° 49' 58.307" E	1111	31° 25' 9.065" N	30° 49' 59.979" E	1111
31° 25' 14.830" N	30° 49' 55.005" E	1112	31° 25' 8.608" N	30° 49' 57.788" E	1112
31° 25' 13.803" N	30° 49' 52.435" E	1113	31° 25' 7.978" N	30° 49' 54.350" E	1113
31° 25' 13.528" N	30° 49' 51.852" E	1114	31° 25' 7.155" N	30° 49' 49.827" E	1114
31° 25' 9.040" N	30° 49' 52.880" E	1115	31° 25' 6.607" N	30° 49' 48.320" E	1115
31° 25' 8.600" N	30° 49' 50.859" E	1116	31° 25' 6.504" N	30° 49' 47.086" E	1116
31° 25' 8.202" N	30° 49' 51.818" E	1117	31° 25' 6.264" N	30° 49' 44.311" E	1117
31° 25' 4.894" N	30° 49' 51.304" E	1118	31° 25' 6.059" N	30° 49' 43.797" E	1118
31° 25' 3.680" N	30° 49' 47.398" E	1119	31° 25' 5.202" N	30° 49' 42.940" E	1119
31° 25' 3.009" N	30° 49' 46.781" E	1120	31° 25' 4.670" N	30° 49' 42.161" E	1120
31° 25' 2.255" N	30° 49' 46.473" E	1121	31° 25' 3.969" N	30° 49' 41.398" E	1121
31° 24' 58.838" N	30° 49' 48.734" E	1122	31° 25' 3.729" N	30° 49' 40.713" E	1122
31° 24' 58.540" N	30° 49' 45.058" E	1123	31° 25' 3.753" N	30° 49' 39.963" E	1123
31° 24' 57.483" N	30° 49' 45.068" E	1124	31° 25' 3.707" N	30° 49' 38.555" E	1124
31° 24' 58.075" N	30° 49' 45.342" E	1125	31° 25' 3.592" N	30° 49' 37.458" E	1125
31° 24' 59.867" N	30° 49' 44.968" E	1126	31° 25' 2.564" N	30° 49' 34.854" E	1126
31° 25' 3.592" N	30° 49' 43.184" E	1127	31° 25' 1.227" N	30° 49' 31.585" E	1127
31° 25' 3.797" N	30° 49' 44.006" E	1128	31° 25' 0.306" N	30° 49' 30.409" E	1128
31° 25' 4.997" N	30° 49' 44.520" E	1129	31° 24' 58.823" N	30° 49' 29.612" E	1129
31° 25' 7.032" N	30° 49' 44.143" E	1130	31° 24' 57.630" N	30° 49' 27.830" E	1130
31° 25' 8.481" N	30° 49' 43.921" E	1131	31° 24' 58.122" N	30° 49' 26.800" E	1131
31° 25' 9.105" N	30° 49' 41.847" E	1132	31° 24' 55.368" N	30° 49' 24.678" E	1132
31° 25' 9.248" N	30° 49' 40.340" E	1133	31° 24' 55.128" N	30° 49' 22.930" E	1133
31° 25' 8.046" N	30° 49' 37.973" E	1134	31° 24' 55.128" N	30° 49' 21.183" E	1134
31° 25' 8.115" N	30° 49' 36.879" E	1135	31° 24' 55.814" N	30° 49' 18.921" E	1135
31° 25' 8.286" N	30° 49' 34.852" E	1136	31° 24' 58.188" N	30° 49' 17.619" E	1136
31° 25' 7.943" N	30° 49' 32.939" E	1137	31° 24' 58.910" N	30° 49' 15.760" E	1137
31° 25' 7.087" N	30° 49' 30.540" E	1138	31° 24' 57.116" N	30° 49' 13.919" E	1138
31° 25' 6.778" N	30° 49' 30.060" E	1139	31° 24' 57.081" N	30° 49' 12.137" E	1139
31° 25' 3.729" N	30° 49' 29.951" E	1140	31° 24' 58.526" N	30° 49' 11.346" E	1140
31° 25' 3.489" N	30° 49' 29.855" E	1141	31° 24' 58.705" N	30° 49' 10.732" E	1141
31° 25' 4.894" N	30° 49' 29.375" E	1142	31° 24' 57.972" N	30° 49' 10.629" E	1142
31° 25' 4.345" N	30° 49' 28.188" E	1143	31° 25' 0.337" N	30° 49' 11.075" E	1143
31° 25' 2.941" N	30° 49' 28.257" E	1144	31° 25' 3.900" N	30° 49' 12.443" E	1144
31° 25' 2.789" N	30° 49' 23.516" E	1145	31° 25' 5.648" N	30° 49' 12.651" E	1145
31° 25' 3.249" N	30° 49' 23.105" E	1146	31° 25' 8.809" N	30° 49' 13.747" E	1146
31° 25' 3.368" N	30° 49' 22.282" E	1147	31° 25' 9.451" N	30° 49' 13.713" E	1147
31° 25' 3.557" N	30° 49' 21.700" E	1148	31° 25' 9.622" N	30° 49' 12.993" E	1148
31° 25' 3.015" N	30° 49' 18.708" E	1149	31° 25' 11.644" N	30° 49' 12.823" E	1149
31° 25' 2.838" N	30° 49' 17.725" E	1150	31° 25' 12.740" N	30° 49' 12.822" E	1150



تجددات مسودة القرار الجمهوري (تقطعة الأرض) بطلب رقم ١٧٠١/٩

Y	X	مساحة	Y	X	مساحة
31° 25' 0.191" N	30° 47' 34.531" E	1251	31° 25' 2.290" N	30° 48' 16.423" E	1201
31° 25' 1.764" N	30° 47' 35.529" E	1252	31° 25' 1.776" N	30° 48' 15.617" E	1202
31° 25' 2.477" N	30° 47' 36.230" E	1253	31° 25' 0.782" N	30° 48' 14.059" E	1203
31° 25' 3.455" N	30° 47' 34.809" E	1254	31° 24' 59.720" N	30° 48' 11.318" E	1204
31° 25' 4.740" N	30° 47' 34.732" E	1255	31° 24' 59.309" N	30° 48' 10.667" E	1205
31° 25' 6.256" N	30° 47' 34.501" E	1256	31° 24' 59.477" N	30° 48' 9.891" E	1206
31° 25' 8.795" N	30° 47' 34.167" E	1257	31° 24' 59.440" N	30° 48' 9.079" E	1207
31° 25' 7.001" N	30° 47' 33.781" E	1258	31° 24' 59.199" N	30° 48' 8.303" E	1208
31° 25' 6.641" N	30° 47' 32.548" E	1259	31° 24' 59.137" N	30° 48' 7.617" E	1209
31° 25' 6.641" N	30° 47' 30.775" E	1260	31° 24' 59.446" N	30° 48' 6.726" E	1210
31° 25' 6.384" N	30° 47' 30.029" E	1261	31° 24' 59.583" N	30° 48' 5.801" E	1211
31° 25' 6.690" N	30° 47' 29.104" E	1262	31° 24' 59.206" N	30° 48' 3.745" E	1212
31° 25' 6.408" N	30° 47' 28.566" E	1263	31° 24' 59.035" N	30° 48' 1.484" E	1213
31° 25' 6.619" N	30° 47' 27.811" E	1264	31° 24' 59.486" N	30° 48' 0.422" E	1214
31° 25' 6.382" N	30° 47' 27.303" E	1265	31° 24' 59.766" N	30° 47' 59.908" E	1215
31° 25' 4.997" N	30° 47' 27.125" E	1266	31° 24' 59.829" N	30° 47' 59.126" E	1216
31° 25' 4.555" N	30° 47' 26.972" E	1267	31° 24' 59.658" N	30° 47' 58.409" E	1217
31° 25' 4.565" N	30° 47' 25.868" E	1268	31° 24' 59.349" N	30° 47' 57.955" E	1218
31° 25' 4.868" N	30° 47' 23.322" E	1269	31° 24' 57.160" N	30° 47' 57.644" E	1219
31° 25' 4.506" N	30° 47' 20.187" E	1270	31° 24' 56.654" N	30° 47' 57.476" E	1220
31° 25' 4.226" N	30° 47' 17.748" E	1271	31° 24' 54.443" N	30° 47' 57.098" E	1221
31° 25' 3.892" N	30° 47' 17.078" E	1272	31° 24' 53.768" N	30° 47' 57.247" E	1222
31° 25' 2.966" N	30° 47' 15.895" E	1273	31° 24' 53.432" N	30° 47' 57.321" E	1223
31° 25' 2.484" N	30° 47' 15.582" E	1274	31° 24' 52.841" N	30° 47' 56.858" E	1224
31° 25' 2.482" N	30° 47' 16.581" E	1275	31° 24' 52.276" N	30° 47' 56.556" E	1225
31° 25' 1.039" N	30° 47' 14.919" E	1276	31° 24' 51.942" N	30° 47' 55.939" E	1226
31° 25' 0.268" N	30° 47' 14.559" E	1277	31° 24' 52.507" N	30° 47' 55.471" E	1227
31° 25' 0.088" N	30° 47' 14.174" E	1278	31° 24' 52.610" N	30° 47' 54.443" E	1228
31° 25' 0.062" N	30° 47' 13.043" E	1279	31° 24' 52.816" N	30° 47' 53.954" E	1229
31° 25' 0.140" N	30° 47' 8.791" E	1280	31° 24' 53.467" N	30° 47' 53.856" E	1230
31° 25' 0.127" N	30° 47' 8.434" E	1281	31° 24' 54.152" N	30° 47' 52.978" E	1231
31° 25' 0.088" N	30° 47' 7.466" E	1282	31° 24' 55.738" N	30° 47' 52.405" E	1232
31° 24' 59.677" N	30° 47' 6.773" E	1283	31° 24' 56.009" N	30° 47' 52.310" E	1233
31° 24' 59.163" N	30° 47' 6.541" E	1284	31° 24' 57.261" N	30° 47' 51.513" E	1234
31° 24' 58.752" N	30° 47' 6.516" E	1285	31° 24' 58.094" N	30° 47' 51.256" E	1235
31° 24' 58.007" N	30° 47' 6.856" E	1286	31° 24' 58.315" N	30° 47' 51.035" E	1236
31° 24' 58.318" N	30° 47' 6.446" E	1287	31° 24' 59.187" N	30° 47' 50.562" E	1237
31° 24' 55.483" N	30° 47' 6.233" E	1288	31° 24' 57.647" N	30° 47' 49.971" E	1238
31° 24' 53.948" N	30° 47' 6.053" E	1289	31° 24' 57.354" N	30° 47' 49.432" E	1239
31° 24' 53.227" N	30° 47' 6.264" E	1290	31° 24' 57.159" N	30° 47' 49.072" E	1240
31° 24' 52.376" N	30° 47' 7.441" E	1291	31° 24' 56.670" N	30° 47' 48.018" E	1241
31° 24' 51.556" N	30° 47' 10.345" E	1292	31° 24' 56.670" N	30° 47' 47.360" E	1242
31° 24' 51.107" N	30° 47' 10.627" E	1293	31° 24' 57.090" N	30° 47' 46.346" E	1243
31° 24' 50.246" N	30° 47' 10.550" E	1294	31° 24' 57.644" N	30° 47' 45.063" E	1244
31° 24' 49.501" N	30° 47' 10.345" E	1295	31° 24' 57.628" N	30° 47' 43.752" E	1245
31° 24' 47.410" N	30° 47' 9.186" E	1296	31° 24' 57.628" N	30° 47' 42.210" E	1246
31° 24' 45.046" N	30° 47' 8.854" E	1297	31° 24' 57.030" N	30° 47' 40.411" E	1247
31° 24' 44.644" N	30° 47' 9.060" E	1298	31° 24' 57.030" N	30° 47' 39.923" E	1248
31° 24' 43.407" N	30° 47' 8.966" E	1299	31° 24' 57.570" N	30° 47' 39.084" E	1249
31° 24' 41.508" N	30° 47' 11.732" E	1300	31° 24' 58.957" N	30° 47' 38.150" E	1250



إحداثيات شبكة الطرق الجمهورية (القطعة الأولى) نظام WGS 84

Y	X	مساحة	Y	X	مساحة
31° 24' 16.407" N	30° 46' 41.448" E	1301	31° 24' 40.892" N	30° 47' 11.732" E	1301
31° 24' 16.509" N	30° 46' 40.060" E	1302	31° 24' 40.763" N	30° 47' 10.447" E	1302
31° 24' 15.999" N	30° 46' 38.937" E	1303	31° 24' 40.121" N	30° 47' 8.314" E	1303
31° 24' 15.841" N	30° 46' 38.073" E	1304	31° 24' 39.858" N	30° 47' 7.621" E	1304
31° 24' 15.788" N	30° 46' 38.614" E	1305	31° 24' 38.800" N	30° 47' 5.924" E	1305
31° 24' 15.070" N	30° 46' 37.850" E	1306	31° 24' 38.478" N	30° 47' 5.642" E	1306
31° 24' 13.837" N	30° 46' 37.543" E	1307	31° 24' 37.677" N	30° 47' 5.770" E	1307
31° 24' 12.912" N	30° 46' 37.593" E	1308	31° 24' 37.294" N	30° 47' 5.744" E	1308
31° 24' 12.099" N	30° 46' 37.131" E	1309	31° 24' 36.574" N	30° 47' 4.280" E	1309
31° 24' 10.085" N	30° 46' 34.510" E	1310	31° 24' 36.197" N	30° 47' 3.967" E	1310
31° 24' 14.505" N	30° 46' 28.654" E	1311	31° 24' 34.904" N	30° 47' 4.120" E	1311
31° 24' 16.561" N	30° 46' 25.567" E	1312	31° 24' 33.665" N	30° 47' 4.674" E	1312
31° 24' 17.794" N	30° 46' 23.409" E	1313	31° 24' 32.366" N	30° 47' 3.663" E	1313
31° 24' 18.028" N	30° 46' 21.242" E	1314	31° 24' 31.769" N	30° 47' 3.740" E	1314
31° 24' 20.827" N	30° 46' 22.843" E	1315	31° 24' 31.075" N	30° 47' 3.697" E	1315
31° 24' 22.471" N	30° 46' 23.870" E	1316	31° 24' 29.290" N	30° 47' 4.100" E	1316
31° 24' 23.397" N	30° 46' 22.819" E	1317	31° 24' 28.197" N	30° 47' 3.432" E	1317
31° 24' 25.144" N	30° 46' 23.459" E	1318	31° 24' 27.297" N	30° 47' 3.146" E	1318
31° 24' 26.069" N	30° 46' 22.843" E	1319	31° 24' 26.578" N	30° 47' 2.789" E	1319
31° 24' 26.789" N	30° 46' 21.558" E	1320	31° 24' 25.833" N	30° 47' 2.576" E	1320
31° 24' 28.896" N	30° 46' 20.694" E	1321	31° 24' 25.267" N	30° 47' 1.659" E	1321
31° 24' 29.798" N	30° 46' 18.502" E	1322	31° 24' 24.959" N	30° 47' 1.684" E	1322
31° 24' 31.826" N	30° 46' 19.296" E	1323	31° 24' 23.931" N	30° 47' 2.173" E	1323
31° 24' 33.110" N	30° 46' 18.299" E	1324	31° 24' 23.545" N	30° 47' 2.018" E	1324
31° 24' 35.783" N	30° 46' 18.114" E	1325	31° 24' 22.158" N	30° 47' 4.260" E	1325
31° 24' 37.325" N	30° 46' 17.240" E	1326	31° 24' 22.488" N	30° 47' 5.616" E	1326
31° 24' 37.786" N	30° 46' 16.824" E	1327	31° 24' 22.723" N	30° 47' 6.545" E	1327
31° 24' 37.736" N	30° 46' 15.153" E	1328	31° 24' 19.650" N	30° 47' 9.096" E	1328
31° 24' 37.376" N	30° 46' 11.897" E	1329	31° 24' 18.914" N	30° 47' 9.962" E	1329
31° 24' 37.274" N	30° 46' 9.891" E	1330	31° 24' 18.651" N	30° 47' 9.303" E	1330
31° 24' 37.274" N	30° 46' 9.325" E	1331	31° 24' 18.612" N	30° 47' 8.334" E	1331
31° 24' 36.897" N	30° 46' 8.811" E	1332	31° 24' 18.098" N	30° 47' 8.067" E	1332
31° 24' 36.093" N	30° 46' 8.195" E	1333	31° 24' 14.505" N	30° 47' 7.640" E	1333
31° 24' 34.764" N	30° 46' 5.575" E	1334	31° 24' 14.197" N	30° 47' 7.669" E	1334
31° 24' 34.139" N	30° 46' 4.409" E	1335	31° 24' 14.402" N	30° 47' 6.118" E	1335
31° 24' 32.484" N	30° 46' 0.999" E	1336	31° 24' 13.940" N	30° 47' 4.371" E	1336
31° 24' 31.689" N	30° 46' 0.485" E	1337	31° 24' 12.912" N	30° 47' 0.927" E	1337
31° 24' 31.183" N	30° 46' 0.409" E	1338	31° 24' 12.192" N	30° 46' 58.640" E	1338
31° 24' 30.900" N	30° 46' 0.382" E	1339	31° 24' 11.370" N	30° 46' 57.175" E	1339
31° 24' 29.740" N	30° 46' 58.464" E	1340	31° 24' 11.473" N	30° 46' 56.458" E	1340
31° 24' 29.544" N	30° 46' 58.172" E	1341	31° 24' 13.631" N	30° 46' 54.790" E	1341
31° 24' 29.532" N	30° 46' 58.182" E	1342	31° 24' 15.482" N	30° 46' 53.476" E	1342
31° 24' 28.176" N	30° 46' 58.583" E	1343	31° 24' 17.383" N	30° 46' 52.909" E	1343
31° 24' 28.176" N	30° 46' 57.854" E	1344	31° 24' 19.850" N	30° 46' 52.128" E	1344
31° 24' 16.972" N	30° 46' 4.288" E	1345	31° 24' 20.775" N	30° 46' 51.316" E	1345
31° 24' 15.841" N	30° 46' 2.644" E	1346	31° 24' 20.930" N	30° 46' 50.083" E	1346
31° 24' 14.813" N	30° 46' 0.999" E	1347	31° 24' 20.916" N	30° 46' 48.941" E	1347
31° 24' 14.556" N	30° 46' 0.221" E	1348	31° 24' 17.992" N	30° 46' 44.177" E	1348
31° 24' 14.556" N	30° 46' 58.327" E	1349	31° 24' 16.766" N	30° 46' 44.883" E	1349
31° 24' 14.556" N	30° 46' 56.219" E	1350	31° 24' 16.047" N	30° 46' 42.527" E	1350



إحداثيات مسودة الطرق الجمهورية (القطعة ٢٠٠٠) بنظام WGS 84

Y	X	مساحة	Y	X	مساحة
31° 24' 12.501" N	30° 44' 48.809" E	1451	31° 24' 14.094" N	30° 45' 53.084" E	1401
31° 24' 11.644" N	30° 44' 47.160" E	1452	31° 24' 14.042" N	30° 45' 51.749" E	1402
31° 24' 10.890" N	30° 44' 45.369" E	1453	31° 24' 17.083" N	30° 45' 51.988" E	1403
31° 24' 9.991" N	30° 44' 44.217" E	1454	31° 24' 19.799" N	30° 45' 51.919" E	1404
31° 24' 9.143" N	30° 44' 43.185" E	1455	31° 24' 20.964" N	30° 45' 51.234" E	1405
31° 24' 8.697" N	30° 44' 41.814" E	1456	31° 24' 21.294" N	30° 45' 50.814" E	1406
31° 24' 7.978" N	30° 44' 40.787" E	1457	31° 24' 20.792" N	30° 45' 49.589" E	1407
31° 24' 6.915" N	30° 44' 39.759" E	1458	31° 24' 19.582" N	30° 45' 47.662" E	1408
31° 24' 6.162" N	30° 44' 38.210" E	1459	31° 24' 19.327" N	30° 45' 46.817" E	1409
31° 24' 5.442" N	30° 44' 36.182" E	1460	31° 24' 18.478" N	30° 45' 44.724" E	1410
31° 24' 4.997" N	30° 44' 37.052" E	1461	31° 24' 18.105" N	30° 45' 43.545" E	1411
31° 24' 4.551" N	30° 44' 35.366" E	1462	31° 24' 17.874" N	30° 45' 41.914" E	1412
31° 24' 4.106" N	30° 44' 35.058" E	1463	31° 24' 16.965" N	30° 45' 39.961" E	1413
31° 24' 3.523" N	30° 44' 35.990" E	1464	31° 24' 18.790" N	30° 45' 38.076" E	1414
31° 24' 3.181" N	30° 44' 35.852" E	1465	31° 24' 14.968" N	30° 45' 36.771" E	1415
31° 24' 1.981" N	30° 44' 34.413" E	1466	31° 24' 14.214" N	30° 45' 36.228" E	1416
31° 24' 1.570" N	30° 44' 33.709" E	1467	31° 24' 13.220" N	30° 45' 35.844" E	1417
31° 24' 1.604" N	30° 44' 31.613" E	1468	31° 24' 12.363" N	30° 45' 35.189" E	1418
31° 23' 59.926" N	30° 44' 28.212" E	1469	31° 24' 11.882" N	30° 45' 34.949" E	1419
31° 23' 58.178" N	30° 44' 27.012" E	1470	31° 24' 11.908" N	30° 45' 33.797" E	1420
31° 23' 54.546" N	30° 44' 23.278" E	1471	31° 24' 11.788" N	30° 45' 24.813" E	1421
31° 23' 48.173" N	30° 44' 17.360" E	1472	31° 24' 12.549" N	30° 45' 24.234" E	1422
31° 23' 48.263" N	30° 44' 18.871" E	1473	31° 24' 12.809" N	30° 45' 23.548" E	1423
31° 23' 44.078" N	30° 44' 12.459" E	1474	31° 24' 12.843" N	30° 45' 22.925" E	1424
31° 23' 41.937" N	30° 44' 10.189" E	1475	31° 24' 12.877" N	30° 45' 22.041" E	1425
31° 23' 40.909" N	30° 44' 8.847" E	1476	31° 24' 13.288" N	30° 45' 21.184" E	1426
31° 23' 39.367" N	30° 44' 8.347" E	1477	31° 24' 13.323" N	30° 45' 20.636" E	1427
31° 23' 37.864" N	30° 44' 8.088" E	1478	31° 24' 13.111" N	30° 45' 19.718" E	1428
31° 23' 32.843" N	30° 44' 5.092" E	1479	31° 24' 13.014" N	30° 45' 19.300" E	1429
31° 23' 29.773" N	30° 44' 5.678" E	1480	31° 24' 12.980" N	30° 45' 18.888" E	1430
31° 23' 28.488" N	30° 44' 3.978" E	1481	31° 24' 13.188" N	30° 45' 18.135" E	1431
31° 23' 27.417" N	30° 44' 3.935" E	1482	31° 24' 13.189" N	30° 45' 17.449" E	1432
31° 23' 26.475" N	30° 44' 3.648" E	1483	31° 24' 14.317" N	30° 45' 11.487" E	1433
31° 23' 25.494" N	30° 44' 5.777" E	1484	31° 24' 14.625" N	30° 45' 10.802" E	1434
31° 23' 22.149" N	30° 44' 4.702" E	1485	31° 24' 15.447" N	30° 45' 9.808" E	1435
31° 23' 20.436" N	30° 44' 4.384" E	1486	31° 24' 16.414" N	30° 45' 9.107" E	1436
31° 23' 14.449" N	30° 44' 5.998" E	1487	31° 24' 16.681" N	30° 45' 7.958" E	1437
31° 23' 11.943" N	30° 44' 9.760" E	1488	31° 24' 16.818" N	30° 45' 6.074" E	1438
31° 23' 9.172" N	30° 44' 6.462" E	1489	31° 24' 16.812" N	30° 45' 4.155" E	1439
31° 23' 8.753" N	30° 44' 6.457" E	1490	31° 24' 16.749" N	30° 45' 2.853" E	1440
31° 23' 7.873" N	30° 44' 2.865" E	1491	31° 24' 17.388" N	30° 45' 1.002" E	1441
31° 23' 6.131" N	30° 44' 2.822" E	1492	31° 24' 17.572" N	30° 44' 59.495" E	1442
31° 23' 5.146" N	30° 44' 3.078" E	1493	31° 24' 17.332" N	30° 44' 58.201" E	1443
31° 23' 2.790" N	30° 44' 4.107" E	1494	31° 24' 17.438" N	30° 44' 58.851" E	1444
31° 23' 0.948" N	30° 44' 3.721" E	1495	31° 24' 16.888" N	30° 44' 54.492" E	1445
31° 22' 56.365" N	30° 44' 5.092" E	1496	31° 24' 16.098" N	30° 44' 52.916" E	1446
31° 22' 48.385" N	30° 44' 7.819" E	1497	31° 24' 14.659" N	30° 44' 50.963" E	1447
31° 22' 45.658" N	30° 44' 9.181" E	1498	31° 24' 13.754" N	30° 44' 49.627" E	1448
31° 22' 44.844" N	30° 44' 10.017" E	1499	31° 24' 13.185" N	30° 44' 49.387" E	1449
31° 22' 43.216" N	30° 44' 8.889" E	1500	31° 24' 12.877" N	30° 44' 49.284" E	1450



معلومات سوية القوس الجغرافي (نظام WGS 84)

Y	X	مساحة	Y	X	مساحة
31° 24' 0.858" N	30° 43' 0.333" E	1551	31° 23' 42.142" N	30° 44' 8.133" E	1501
31° 24' 2.324" N	30° 43' 0.181" E	1552	31° 23' 40.261" N	30° 44' 8.634" E	1502
31° 24' 3.853" N	30° 43' 59.619" E	1553	31° 23' 38.633" N	30° 44' 3.553" E	1503
31° 24' 5.404" N	30° 43' 58.199" E	1554	31° 23' 43.311" N	30° 44' 0.878" E	1504
31° 24' 9.482" N	30° 43' 54.872" E	1555	31° 23' 43.816" N	30° 44' 0.637" E	1505
31° 24' 10.823" N	30° 43' 53.904" E	1556	31° 23' 43.796" N	30° 43' 57.600" E	1506
31° 24' 12.094" N	30° 43' 52.237" E	1557	31° 23' 43.872" N	30° 43' 57.151" E	1507
31° 24' 13.417" N	30° 43' 50.139" E	1558	31° 23' 41.932" N	30° 43' 54.513" E	1508
31° 24' 13.717" N	30° 43' 48.897" E	1559	31° 23' 41.603" N	30° 43' 53.185" E	1509
31° 24' 14.188" N	30° 43' 48.909" E	1560	31° 23' 42.146" N	30° 43' 52.971" E	1510
31° 24' 15.518" N	30° 43' 46.455" E	1561	31° 23' 42.617" N	30° 43' 50.491" E	1511
31° 24' 16.116" N	30° 43' 46.926" E	1562	31° 23' 42.703" N	30° 43' 49.330" E	1512
31° 24' 16.559" N	30° 43' 47.912" E	1563	31° 23' 42.103" N	30° 43' 47.709" E	1513
31° 24' 17.660" N	30° 43' 48.943" E	1564	31° 23' 40.946" N	30° 43' 45.518" E	1514
31° 24' 18.685" N	30° 43' 48.897" E	1565	31° 23' 42.317" N	30° 43' 43.894" E	1515
31° 24' 20.327" N	30° 43' 48.340" E	1566	31° 23' 42.498" N	30° 43' 40.678" E	1516
31° 24' 21.489" N	30° 43' 48.768" E	1567	31° 23' 43.473" N	30° 43' 40.764" E	1517
31° 24' 23.398" N	30° 43' 47.954" E	1568	31° 23' 45.779" N	30° 43' 41.548" E	1518
31° 24' 24.896" N	30° 43' 47.098" E	1569	31° 23' 50.636" N	30° 43' 43.305" E	1519
31° 24' 25.485" N	30° 43' 45.042" E	1570	31° 23' 51.042" N	30° 43' 43.274" E	1520
31° 24' 25.924" N	30° 43' 41.858" E	1571	31° 23' 53.924" N	30° 43' 36.580" E	1521
31° 24' 25.493" N	30° 43' 38.832" E	1572	31° 23' 57.907" N	30° 43' 34.534" E	1522
31° 24' 24.530" N	30° 43' 35.833" E	1573	31° 23' 58.640" N	30° 43' 33.140" E	1523
31° 24' 18.171" N	30° 43' 34.355" E	1574	31° 23' 0.648" N	30° 43' 30.271" E	1524
31° 24' 18.308" N	30° 43' 18.601" E	1575	31° 23' 2.262" N	30° 43' 28.202" E	1525
31° 24' 15.467" N	30° 43' 19.455" E	1576	31° 23' 3.432" N	30° 43' 24.676" E	1526
31° 24' 11.881" N	30° 43' 18.701" E	1577	31° 23' 4.674" N	30° 43' 23.504" E	1527
31° 24' 11.818" N	30° 43' 18.975" E	1578	31° 23' 12.944" N	30° 43' 21.319" E	1528
31° 24' 12.047" N	30° 43' 13.819" E	1579	31° 23' 18.578" N	30° 43' 19.563" E	1529
31° 24' 13.723" N	30° 43' 9.675" E	1580	31° 23' 20.522" N	30° 43' 20.377" E	1530
31° 24' 14.488" N	30° 43' 9.022" E	1581	31° 23' 22.278" N	30° 43' 20.934" E	1531
31° 24' 15.344" N	30° 43' 7.908" E	1582	31° 23' 22.877" N	30° 43' 20.805" E	1532
31° 24' 15.944" N	30° 43' 5.381" E	1583	31° 23' 24.139" N	30° 43' 22.815" E	1533
31° 24' 14.334" N	30° 43' 1.441" E	1584	31° 23' 24.848" N	30° 43' 23.632" E	1534
31° 24' 13.117" N	30° 43' 1.055" E	1585	31° 23' 26.389" N	30° 43' 23.875" E	1535
31° 24' 11.661" N	30° 43' 0.027" E	1586	31° 23' 32.428" N	30° 43' 21.362" E	1536
31° 24' 0.406" N	30° 41' 59.899" E	1587	31° 23' 33.486" N	30° 43' 19.526" E	1537
31° 24' 6.607" N	30° 41' 59.128" E	1588	31° 23' 35.212" N	30° 43' 19.135" E	1538
31° 24' 6.836" N	30° 41' 58.998" E	1589	31° 23' 41.123" N	30° 43' 18.479" E	1539
31° 24' 3.094" N	30° 41' 57.329" E	1590	31° 23' 42.045" N	30° 43' 13.834" E	1540
31° 24' 2.453" N	30° 41' 57.206" E	1591	31° 23' 42.185" N	30° 43' 12.519" E	1541
31° 24' 1.158" N	30° 41' 58.143" E	1592	31° 23' 42.130" N	30° 43' 12.535" E	1542
31° 24' 0.625" N	30° 41' 57.896" E	1593	31° 23' 44.464" N	30° 43' 11.040" E	1543
31° 24' 0.611" N	30° 41' 52.318" E	1594	31° 23' 47.291" N	30° 43' 8.737" E	1544
31° 24' 1.039" N	30° 41' 50.176" E	1595	31° 23' 48.875" N	30° 43' 7.956" E	1545
31° 24' 1.124" N	30° 41' 48.335" E	1596	31° 23' 51.060" N	30° 43' 4.358" E	1546
31° 24' 0.140" N	30° 41' 46.065" E	1597	31° 23' 54.443" N	30° 43' 3.201" E	1547
31° 24' 0.168" N	30° 41' 44.314" E	1598	31° 23' 58.114" N	30° 43' 3.973" E	1548
31° 24' 0.911" N	30° 41' 41.853" E	1599	31° 23' 58.341" N	30° 43' 1.617" E	1549
31° 23' 59.420" N	30° 41' 40.017" E	1600	31° 23' 59.197" N	30° 43' 1.360" E	1550



إحداثيات شبكة الطرق الجغرافية (WGS 84) رقم ٥٤

Y	X	رقم	Y	X	رقم
31° 23' 38.142" N	30° 40' 35.874" E	1651	31° 23' 58.238" N	30° 41' 37.981" E	1601
31° 23' 38.810" N	30° 40' 36.285" E	1652	31° 23' 58.439" N	30° 41' 38.059" E	1602
31° 23' 39.324" N	30° 40' 37.006" E	1653	31° 23' 52.379" N	30° 41' 33.719" E	1603
31° 23' 40.884" N	30° 40' 37.619" E	1654	31° 23' 47.650" N	30° 41' 30.920" E	1604
31° 23' 41.943" N	30° 40' 37.879" E	1655	31° 23' 46.188" N	30° 41' 30.560" E	1605
31° 23' 43.230" N	30° 40' 37.488" E	1656	31° 23' 43.539" N	30° 41' 29.327" E	1606
31° 23' 44.001" N	30° 40' 38.584" E	1657	31° 23' 41.550" N	30° 41' 28.781" E	1607
31° 23' 44.824" N	30° 40' 38.052" E	1658	31° 23' 41.017" N	30° 41' 27.753" E	1608
31° 23' 45.482" N	30° 40' 33.407" E	1659	31° 23' 40.410" N	30° 41' 25.158" E	1609
31° 23' 46.057" N	30° 40' 32.379" E	1660	31° 23' 39.273" N	30° 41' 24.547" E	1610
31° 23' 46.725" N	30° 40' 32.122" E	1661	31° 23' 37.834" N	30° 41' 23.005" E	1611
31° 23' 48.576" N	30° 40' 32.174" E	1662	31° 23' 36.852" N	30° 41' 21.817" E	1612
31° 23' 51.866" N	30° 40' 32.482" E	1663	31° 23' 34.647" N	30° 41' 20.692" E	1613
31° 23' 53.921" N	30° 40' 33.670" E	1664	31° 23' 33.518" N	30° 41' 19.358" E	1614
31° 23' 54.881" N	30° 40' 34.285" E	1665	31° 23' 31.288" N	30° 41' 17.493" E	1615
31° 23' 56.182" N	30° 40' 33.921" E	1666	31° 23' 31.819" N	30° 41' 16.118" E	1616
31° 23' 57.570" N	30° 40' 33.048" E	1667	31° 23' 32.437" N	30° 41' 14.824" E	1617
31° 23' 58.855" N	30° 40' 31.711" E	1668	31° 23' 32.991" N	30° 41' 14.010" E	1618
31° 24' 0.706" N	30° 40' 31.094" E	1669	31° 23' 32.644" N	30° 41' 11.898" E	1619
31° 24' 2.607" N	30° 40' 29.864" E	1670	31° 23' 31.923" N	30° 41' 7.843" E	1620
31° 24' 4.303" N	30° 40' 29.388" E	1671	31° 23' 32.594" N	30° 41' 6.404" E	1621
31° 24' 5.382" N	30° 40' 28.319" E	1672	31° 23' 33.483" N	30° 41' 6.044" E	1622
31° 24' 5.783" N	30° 40' 26.777" E	1673	31° 23' 34.493" N	30° 41' 5.438" E	1623
31° 24' 5.886" N	30° 40' 24.619" E	1674	31° 23' 37.011" N	30° 41' 6.352" E	1624
31° 24' 5.296" N	30° 40' 23.480" E	1675	31° 23' 39.393" N	30° 41' 6.872" E	1625
31° 24' 5.999" N	30° 40' 21.483" E	1676	31° 23' 40.712" N	30° 41' 6.818" E	1626
31° 24' 5.285" N	30° 40' 20.127" E	1677	31° 23' 41.489" N	30° 41' 6.352" E	1627
31° 24' 5.640" N	30° 40' 19.320" E	1678	31° 23' 41.843" N	30° 41' 5.838" E	1628
31° 24' 7.876" N	30° 40' 17.487" E	1679	31° 23' 41.637" N	30° 41' 4.708" E	1629
31° 24' 11.788" N	30° 40' 15.367" E	1680	31° 23' 41.123" N	30° 41' 3.628" E	1630
31° 24' 13.688" N	30° 40' 14.185" E	1681	31° 23' 40.917" N	30° 41' 1.984" E	1631
31° 24' 16.278" N	30° 40' 11.789" E	1682	31° 23' 41.534" N	30° 41' 0.339" E	1632
31° 24' 17.357" N	30° 40' 9.714" E	1683	31° 23' 42.254" N	30° 40' 58.592" E	1633
31° 24' 17.789" N	30° 40' 8.531" E	1684	31° 23' 42.151" N	30° 40' 58.896" E	1634
31° 24' 18.745" N	30° 40' 6.527" E	1685	31° 23' 42.500" N	30° 40' 58.585" E	1635
31° 24' 18.690" N	30° 40' 5.327" E	1686	31° 23' 43.333" N	30° 40' 54.171" E	1636
31° 24' 18.124" N	30° 40' 4.391" E	1687	31° 23' 44.381" N	30° 40' 52.116" E	1637
31° 24' 20.852" N	30° 40' 2.186" E	1688	31° 23' 43.185" N	30° 40' 50.819" E	1638
31° 24' 22.393" N	30° 40' 1.686" E	1689	31° 23' 41.586" N	30° 40' 49.289" E	1639
31° 24' 22.764" N	30° 40' 1.182" E	1690	31° 23' 39.581" N	30° 40' 48.462" E	1640
31° 24' 23.525" N	30° 39' 57.892" E	1691	31° 23' 38.480" N	30° 40' 44.714" E	1641
31° 24' 22.600" N	30° 39' 57.019" E	1692	31° 23' 36.960" N	30° 40' 43.738" E	1642
31° 24' 18.689" N	30° 39' 52.496" E	1693	31° 23' 35.572" N	30° 40' 41.980" E	1643
31° 24' 14.325" N	30° 39' 52.907" E	1694	31° 23' 35.367" N	30° 40' 40.520" E	1644
31° 24' 12.783" N	30° 39' 52.804" E	1695	31° 23' 33.979" N	30° 40' 39.780" E	1645
31° 24' 11.837" N	30° 39' 52.028" E	1696	31° 23' 32.231" N	30° 40' 40.449" E	1646
31° 24' 11.486" N	30° 39' 50.491" E	1697	31° 23' 31.789" N	30° 40' 39.683" E	1647
31° 24' 11.488" N	30° 39' 48.354" E	1698	31° 23' 31.716" N	30° 40' 38.286" E	1648
31° 24' 11.704" N	30° 39' 47.048" E	1699	31° 23' 32.842" N	30° 40' 37.682" E	1649
31° 24' 12.784" N	30° 39' 43.383" E	1700	31° 23' 33.979" N	30° 40' 36.902" E	1650



إحداثيات مسودة القرار الجمهوري (القطعة الأولى) بنقطة 04 من 04

Y	X	مسجل	Y	X	مسجل
31° 23' 25.367" N	30° 37' 57.878" E	1751	31° 24' 13.400" N	30° 38' 41.201" E	1701
31° 23' 23.195" N	30° 37' 58.088" E	1752	31° 24' 13.799" N	30° 38' 36.974" E	1702
31° 23' 21.345" N	30° 37' 58.102" E	1753	31° 24' 13.194" N	30° 38' 32.882" E	1703
31° 23' 20.638" N	30° 37' 58.424" E	1754	31° 24' 12.937" N	30° 38' 30.852" E	1704
31° 23' 22.882" N	30° 37' 59.475" E	1755	31° 24' 12.064" N	30° 38' 28.648" E	1705
31° 23' 22.705" N	30° 37' 59.254" E	1756	31° 24' 11.139" N	30° 38' 22.943" E	1706
31° 23' 28.125" N	30° 37' 59.167" E	1757	31° 24' 10.470" N	30° 38' 21.504" E	1707
31° 23' 27.705" N	30° 37' 58.981" E	1758	31° 24' 8.450" N	30° 38' 18.577" E	1708
31° 23' 26.526" N	30° 37' 59.219" E	1759	31° 24' 5.843" N	30° 38' 14.868" E	1709
31° 23' 25.843" N	30° 37' 59.196" E	1760	31° 24' 4.560" N	30° 38' 11.636" E	1710
31° 23' 22.589" N	30° 37' 58.858" E	1761	31° 24' 3.378" N	30° 38' 8.295" E	1711
31° 23' 20.873" N	30° 37' 57.885" E	1762	31° 24' 1.939" N	30° 38' 3.097" E	1712
31° 23' 20.183" N	30° 37' 55.499" E	1763	31° 24' 1.741" N	30° 38' 3.037" E	1713
31° 23' 19.139" N	30° 37' 54.824" E	1764	31° 24' 1.908" N	30° 38' 0.553" E	1714
31° 23' 18.881" N	30° 37' 51.768" E	1765	31° 24' 1.322" N	30° 38' 58.787" E	1715
31° 23' 19.177" N	30° 37' 49.781" E	1766	31° 24' 0.962" N	30° 38' 57.348" E	1716
31° 23' 18.276" N	30° 37' 44.007" E	1767	31° 24' 0.911" N	30° 38' 56.083" E	1717
31° 23' 17.886" N	30° 37' 42.926" E	1768	31° 24' 1.733" N	30° 38' 53.133" E	1718
31° 23' 17.789" N	30° 37' 42.205" E	1769	31° 23' 56.709" N	30° 38' 53.853" E	1719
31° 23' 18.608" N	30° 37' 40.761" E	1770	31° 23' 46.931" N	30° 38' 54.521" E	1720
31° 23' 19.125" N	30° 37' 39.688" E	1771	31° 23' 45.897" N	30° 38' 55.088" E	1721
31° 23' 19.125" N	30° 37' 38.968" E	1772	31° 23' 41.643" N	30° 38' 53.390" E	1722
31° 23' 18.881" N	30° 37' 38.324" E	1773	31° 23' 40.712" N	30° 38' 51.077" E	1723
31° 23' 18.766" N	30° 37' 37.992" E	1774	31° 23' 39.119" N	30° 38' 50.049" E	1724
31° 23' 18.611" N	30° 37' 37.529" E	1775	31° 23' 37.011" N	30° 38' 48.405" E	1725
31° 23' 18.855" N	30° 37' 36.978" E	1776	31° 23' 34.762" N	30° 38' 44.594" E	1726
31° 23' 19.382" N	30° 37' 35.781" E	1777	31° 23' 32.488" N	30° 38' 41.826" E	1727
31° 23' 19.226" N	30° 37' 34.354" E	1778	31° 23' 31.668" N	30° 38' 40.233" E	1728
31° 23' 18.888" N	30° 37' 33.109" E	1779	31° 23' 30.073" N	30° 38' 38.485" E	1729
31° 23' 19.023" N	30° 37' 30.642" E	1780	31° 23' 28.017" N	30° 38' 36.892" E	1730
31° 23' 18.656" N	30° 37' 30.344" E	1781	31° 23' 24.471" N	30° 38' 34.733" E	1731
31° 23' 18.200" N	30° 37' 29.974" E	1782	31° 23' 23.288" N	30° 38' 33.705" E	1732
31° 23' 17.835" N	30° 37' 29.306" E	1783	31° 23' 22.171" N	30° 38' 32.405" E	1733
31° 23' 18.987" N	30° 37' 27.086" E	1784	31° 23' 22.049" N	30° 38' 31.920" E	1734
31° 23' 17.337" N	30° 37' 26.339" E	1785	31° 23' 20.359" N	30° 38' 27.435" E	1735
31° 23' 17.889" N	30° 37' 24.282" E	1786	31° 23' 20.513" N	30° 38' 25.867" E	1736
31° 23' 17.892" N	30° 37' 24.186" E	1787	31° 23' 18.853" N	30° 38' 19.319" E	1737
31° 23' 17.532" N	30° 37' 23.087" E	1788	31° 23' 18.868" N	30° 38' 18.744" E	1738
31° 23' 14.850" N	30° 37' 20.620" E	1789	31° 23' 18.668" N	30° 38' 14.740" E	1739
31° 23' 13.428" N	30° 37' 20.570" E	1790	31° 23' 18.663" N	30° 38' 13.352" E	1740
31° 23' 13.369" N	30° 37' 20.568" E	1791	31° 23' 18.161" N	30° 38' 11.683" E	1741
31° 23' 12.392" N	30° 37' 19.797" E	1792	31° 23' 17.840" N	30° 38' 8.984" E	1742
31° 23' 11.108" N	30° 37' 18.649" E	1793	31° 23' 18.046" N	30° 38' 8.110" E	1743
31° 23' 9.309" N	30° 37' 18.821" E	1794	31° 23' 19.507" N	30° 38' 8.110" E	1744
31° 23' 7.870" N	30° 37' 16.199" E	1795	31° 23' 24.009" N	30° 38' 8.110" E	1745
31° 23' 7.818" N	30° 37' 14.298" E	1796	31° 23' 30.741" N	30° 38' 7.390" E	1746
31° 23' 7.581" N	30° 37' 13.424" E	1797	31° 23' 34.547" N	30° 38' 6.803" E	1747
31° 23' 7.645" N	30° 37' 12.908" E	1798	31° 23' 38.759" N	30° 38' 3.600" E	1748
31° 23' 7.715" N	30° 37' 11.728" E	1799	31° 23' 41.585" N	30° 38' 1.120" E	1749
31° 23' 7.882" N	30° 37' 11.187" E	1800	31° 23' 39.581" N	30° 37' 59.270" E	1750



إحداثيات مسودات القرار الجمهوري رقم ١٤٧٥٥ (القطعة ١٤٧٥٥)

Y	X	مساحة	Y	X	مساحة
31° 22' 49.524" N	30° 36' 35.881" E	1801	31° 23' 7.300" N	30° 37' 10.951" E	1801
31° 22' 48.653" N	30° 36' 33.720" E	1802	31° 23' 6.898" N	30° 37' 11.021" E	1802
31° 22' 48.519" N	30° 36' 32.924" E	1803	31° 23' 6.636" N	30° 37' 11.060" E	1803
31° 22' 48.365" N	30° 36' 31.989" E	1804	31° 23' 6.071" N	30° 37' 11.111" E	1804
31° 22' 48.443" N	30° 36' 31.279" E	1805	31° 23' 6.660" N	30° 37' 10.983" E	1805
31° 22' 48.673" N	30° 36' 30.739" E	1806	31° 23' 5.274" N	30° 37' 10.340" E	1806
31° 22' 48.568" N	30° 36' 30.303" E	1807	31° 23' 4.591" N	30° 37' 8.202" E	1807
31° 22' 49.393" N	30° 36' 29.943" E	1808	31° 23' 4.375" N	30° 37' 7.779" E	1808
31° 22' 48.929" N	30° 36' 29.698" E	1809	31° 23' 4.015" N	30° 37' 7.051" E	1809
31° 22' 50.202" N	30° 36' 29.532" E	1810	31° 23' 4.000" N	30° 37' 6.304" E	1810
31° 22' 51.063" N	30° 36' 28.452" E	1811	31° 23' 4.195" N	30° 37' 5.859" E	1811
31° 22' 52.091" N	30° 36' 27.913" E	1812	31° 23' 4.048" N	30° 37' 5.427" E	1812
31° 22' 52.579" N	30° 36' 25.574" E	1813	31° 23' 4.015" N	30° 37' 5.309" E	1813
31° 22' 53.324" N	30° 36' 24.135" E	1814	31° 23' 3.661" N	30° 37' 4.507" E	1814
31° 22' 54.352" N	30° 36' 22.901" E	1815	31° 23' 3.321" N	30° 37' 3.453" E	1815
31° 22' 54.995" N	30° 36' 21.074" E	1816	31° 23' 3.326" N	30° 37' 2.916" E	1816
31° 22' 55.946" N	30° 36' 19.713" E	1817	31° 23' 3.116" N	30° 37' 2.143" E	1817
31° 22' 56.074" N	30° 36' 17.376" E	1818	31° 23' 2.906" N	30° 37' 1.526" E	1818
31° 22' 56.301" N	30° 36' 15.058" E	1819	31° 23' 2.424" N	30° 37' 0.652" E	1819
31° 22' 56.408" N	30° 36' 13.950" E	1820	31° 23' 2.242" N	30° 37' 0.190" E	1820
31° 22' 56.203" N	30° 36' 12.442" E	1821	31° 23' 2.010" N	30° 36' 58.853" E	1821
31° 22' 55.432" N	30° 36' 10.626" E	1822	31° 23' 1.702" N	30° 36' 58.159" E	1822
31° 22' 56.589" N	30° 36' 9.539" E	1823	31° 23' 1.214" N	30° 36' 57.060" E	1823
31° 23' 57.847" N	30° 36' 11.080" E	1824	31° 23' 0.905" N	30° 36' 55.281" E	1824
31° 22' 58.130" N	30° 36' 12.057" E	1825	31° 23' 0.484" N	30° 36' 53.277" E	1825
31° 22' 59.049" N	30° 36' 12.958" E	1826	31° 23' 0.777" N	30° 36' 52.146" E	1826
31° 22' 59.828" N	30° 36' 13.727" E	1827	31° 23' 0.674" N	30° 36' 51.452" E	1827
31° 23' 0.831" N	30° 36' 14.138" E	1828	31° 23' 0.314" N	30° 36' 51.324" E	1828
31° 23' 1.548" N	30° 36' 14.935" E	1829	31° 22' 59.723" N	30° 36' 51.324" E	1829
31° 23' 2.524" N	30° 36' 15.320" E	1830	31° 22' 58.850" N	30° 36' 51.144" E	1830
31° 23' 3.450" N	30° 36' 15.806" E	1831	31° 22' 58.336" N	30° 36' 50.784" E	1831
31° 23' 4.359" N	30° 36' 16.631" E	1832	31° 22' 57.976" N	30° 36' 50.270" E	1832
31° 23' 5.519" N	30° 36' 17.237" E	1833	31° 22' 57.693" N	30° 36' 50.090" E	1833
31° 23' 5.661" N	30° 36' 17.452" E	1834	31° 22' 57.153" N	30° 36' 50.064" E	1834
31° 23' 5.559" N	30° 36' 17.990" E	1835	31° 22' 56.614" N	30° 36' 49.893" E	1835
31° 23' 7.201" N	30° 36' 18.939" E	1836	31° 22' 56.120" N	30° 36' 49.422" E	1836
31° 23' 6.930" N	30° 36' 18.588" E	1837	31° 22' 55.457" N	30° 36' 48.800" E	1837
31° 23' 7.919" N	30° 36' 19.528" E	1838	31° 22' 54.841" N	30° 36' 47.443" E	1838
31° 23' 8.960" N	30° 36' 19.309" E	1839	31° 22' 54.376" N	30° 36' 46.621" E	1839
31° 23' 9.437" N	30° 36' 19.365" E	1840	31° 22' 54.172" N	30° 36' 46.000" E	1840
31° 23' 9.797" N	30° 36' 11.954" E	1841	31° 22' 54.166" N	30° 36' 45.516" E	1841
31° 23' 10.019" N	30° 36' 11.058" E	1842	31° 22' 54.147" N	30° 36' 44.875" E	1842
31° 23' 14.371" N	30° 36' 5.915" E	1843	31° 22' 54.198" N	30° 36' 44.231" E	1843
31° 23' 14.045" N	30° 36' 5.611" E	1844	31° 22' 53.581" N	30° 36' 44.262" E	1844
31° 23' 14.511" N	30° 36' 4.928" E	1845	31° 22' 53.090" N	30° 36' 44.356" E	1845
31° 23' 18.680" N	30° 36' 0.922" E	1846	31° 22' 52.553" N	30° 36' 43.820" E	1846
31° 23' 19.819" N	30° 36' 0.133" E	1847	31° 22' 51.986" N	30° 36' 43.100" E	1847
31° 23' 21.190" N	30° 36' 58.242" E	1848	31° 22' 51.114" N	30° 36' 42.072" E	1848
31° 23' 25.889" N	30° 36' 52.844" E	1849	31° 22' 50.960" N	30° 36' 41.070" E	1849
31° 23' 30.387" N	30° 36' 48.082" E	1850	31° 22' 50.626" N	30° 36' 39.425" E	1850



معدلات حدود تقري (المنطقة الأولى) نظام WGS 84

Y	X	مساحة	Y	X	مساحة
31° 25' 43.858" N	30° 33' 54.417" E	1901	31° 23' 34.003" N	30° 35' 43.912" E	1901
31° 25' 44.834" N	30° 33' 54.288" E	1902	31° 23' 34.834" N	30° 35' 42.380" E	1902
31° 25' 45.271" N	30° 33' 53.184" E	1903	31° 23' 36.532" N	30° 35' 38.734" E	1903
31° 25' 45.579" N	30° 33' 52.901" E	1904	31° 23' 40.008" N	30° 35' 36.775" E	1904
31° 25' 45.734" N	30° 33' 51.978" E	1905	31° 23' 41.819" N	30° 35' 34.834" E	1905
31° 25' 45.836" N	30° 33' 50.802" E	1906	31° 23' 41.938" N	30° 35' 34.219" E	1906
31° 25' 45.880" N	30° 33' 50.555" E	1907	31° 23' 43.733" N	30° 35' 32.635" E	1907
31° 25' 45.885" N	30° 33' 50.848" E	1908	31° 23' 46.454" N	30° 35' 28.299" E	1908
31° 25' 45.140" N	30° 33' 51.573" E	1909	31° 23' 53.098" N	30° 35' 21.868" E	1909
31° 25' 46.114" N	30° 33' 51.816" E	1910	31° 23' 58.072" N	30° 35' 18.019" E	1910
31° 25' 45.857" N	30° 33' 53.345" E	1911	31° 23' 57.945" N	30° 35' 19.200" E	1911
31° 25' 46.018" N	30° 33' 54.392" E	1912	31° 23' 59.102" N	30° 35' 11.520" E	1912
31° 25' 45.783" N	30° 33' 54.540" E	1913	31° 23' 59.786" N	30° 35' 10.535" E	1913
31° 25' 44.963" N	30° 33' 55.959" E	1914	31° 24' 0.789" N	30° 35' 9.300" E	1914
31° 25' 44.012" N	30° 33' 58.218" E	1915	31° 24' 1.266" N	30° 35' 9.185" E	1915
31° 25' 43.448" N	30° 33' 57.878" E	1916	31° 24' 3.136" N	30° 35' 8.907" E	1916
31° 25' 42.476" N	30° 33' 57.707" E	1917	31° 24' 3.352" N	30° 35' 8.653" E	1917
31° 25' 41.636" N	30° 33' 58.349" E	1918	31° 24' 4.369" N	30° 35' 8.581" E	1918
31° 25' 41.188" N	30° 33' 58.221" E	1919	31° 24' 5.192" N	30° 35' 8.292" E	1919
31° 25' 40.168" N	30° 33' 57.758" E	1920	31° 24' 6.823" N	30° 35' 8.047" E	1920
31° 25' 39.489" N	30° 33' 57.398" E	1921	31° 24' 8.742" N	30° 35' 7.734" E	1921
31° 25' 39.481" N	30° 33' 57.396" E	1922	31° 24' 11.482" N	30° 34' 58.651" E	1922
31° 25' 39.103" N	30° 33' 58.807" E	1923	31° 24' 12.115" N	30° 34' 58.540" E	1923
31° 25' 38.975" N	30° 33' 58.448" E	1924	31° 24' 16.006" N	30° 34' 55.962" E	1924
31° 25' 38.398" N	30° 33' 58.550" E	1925	31° 24' 16.224" N	30° 34' 55.838" E	1925
31° 25' 37.973" N	30° 33' 57.090" E	1926	31° 24' 19.007" N	30° 34' 54.225" E	1926
31° 25' 37.896" N	30° 33' 57.630" E	1927	31° 24' 32.293" N	30° 34' 46.690" E	1927
31° 25' 38.178" N	30° 33' 58.041" E	1928	31° 24' 34.829" N	30° 34' 43.780" E	1928
31° 25' 38.410" N	30° 33' 58.323" E	1929	31° 24' 37.674" N	30° 34' 41.648" E	1929
31° 25' 38.718" N	30° 33' 58.500" E	1930	31° 24' 43.147" N	30° 34' 38.552" E	1930
31° 25' 38.846" N	30° 33' 59.968" E	1931	31° 24' 50.724" N	30° 34' 32.249" E	1931
31° 25' 39.883" N	30° 34' 0.158" E	1932	31° 24' 54.170" N	30° 34' 30.482" E	1932
31° 25' 40.934" N	30° 34' 0.254" E	1933	31° 24' 58.105" N	30° 34' 27.481" E	1933
31° 25' 40.337" N	30° 34' 4.645" E	1934	31° 25' 1.271" N	30° 34' 25.332" E	1934
31° 25' 39.233" N	30° 34' 4.898" E	1935	31° 25' 4.754" N	30° 34' 22.178" E	1935
31° 25' 38.073" N	30° 34' 8.158" E	1936	31° 25' 11.993" N	30° 34' 18.420" E	1936
31° 25' 38.074" N	30° 34' 8.098" E	1937	31° 25' 16.891" N	30° 34' 12.781" E	1937
31° 25' 38.666" N	30° 34' 10.678" E	1938	31° 25' 20.609" N	30° 34' 10.180" E	1938
31° 25' 37.710" N	30° 34' 12.483" E	1939	31° 25' 24.893" N	30° 34' 8.320" E	1939
31° 25' 37.360" N	30° 34' 13.265" E	1940	31° 25' 27.431" N	30° 34' 4.299" E	1940
31° 25' 37.081" N	30° 34' 14.066" E	1941	31° 25' 31.876" N	30° 34' 1.012" E	1941
31° 25' 36.128" N	30° 34' 15.448" E	1942	31° 25' 34.815" N	30° 33' 58.187" E	1942
31° 25' 35.999" N	30° 34' 16.887" E	1943	31° 25' 35.251" N	30° 33' 57.299" E	1943
31° 25' 35.917" N	30° 34' 17.386" E	1944	31° 25' 38.482" N	30° 33' 58.891" E	1944
31° 25' 34.968" N	30° 34' 19.447" E	1945	31° 25' 37.882" N	30° 33' 55.253" E	1945
31° 25' 34.180" N	30° 34' 21.413" E	1946	31° 25' 39.206" N	30° 33' 54.366" E	1946
31° 25' 33.938" N	30° 34' 22.017" E	1947	31° 25' 40.414" N	30° 33' 53.749" E	1947
31° 25' 33.738" N	30° 34' 22.743" E	1948	31° 25' 40.747" N	30° 33' 53.794" E	1948
31° 25' 33.424" N	30° 34' 23.790" E	1949	31° 25' 41.365" N	30° 33' 53.878" E	1949
31° 25' 32.930" N	30° 34' 25.543" E	1950	31° 25' 42.284" N	30° 33' 54.058" E	1950



إحداثيات مسطرة الطرق الجمهورية (المنطقة الأولى) بنظام WGS 84

Y	X	مسقط	Y	X	مسقط
31° 25' 24.661" N	30° 35' 55.509" E	2051	31° 25' 32.627" N	30° 34' 28.817" E	2001
31° 25' 24.702" N	30° 35' 57.997" E	2052	31° 25' 32.550" N	30° 34' 27.651" E	2002
31° 25' 24.738" N	30° 35' 59.338" E	2053	31° 25' 32.165" N	30° 34' 29.495" E	2003
31° 25' 24.821" N	30° 35' 59.419" E	2054	31° 25' 30.729" N	30° 34' 31.654" E	2004
31° 25' 25.257" N	30° 35' 59.935" E	2055	31° 25' 30.609" N	30° 34' 33.648" E	2005
31° 25' 25.303" N	30° 35' 59.902" E	2056	31° 25' 30.304" N	30° 34' 35.002" E	2006
31° 25' 26.383" N	30° 35' 59.953" E	2057	31° 25' 30.167" N	30° 34' 36.478" E	2007
31° 25' 26.659" N	30° 35' 59.960" E	2058	31° 25' 29.389" N	30° 34' 38.466" E	2008
31° 25' 27.308" N	30° 35' 59.670" E	2059	31° 25' 28.696" N	30° 34' 42.961" E	2009
31° 25' 27.642" N	30° 36' 0.210" E	2060	31° 25' 27.282" N	30° 34' 45.199" E	2010
31° 25' 28.310" N	30° 36' 2.471" E	2061	31° 25' 26.897" N	30° 34' 48.309" E	2011
31° 25' 28.484" N	30° 36' 3.679" E	2062	31° 25' 25.997" N	30° 34' 50.696" E	2012
31° 25' 28.559" N	30° 36' 4.456" E	2063	31° 25' 22.245" N	30° 34' 53.754" E	2013
31° 25' 28.721" N	30° 36' 5.581" E	2064	31° 25' 19.738" N	30° 34' 56.909" E	2014
31° 25' 29.929" N	30° 36' 6.560" E	2065	31° 25' 19.103" N	30° 34' 57.747" E	2015
31° 25' 29.997" N	30° 36' 6.642" E	2066	31° 25' 17.774" N	30° 35' 0.487" E	2016
31° 25' 30.700" N	30° 36' 6.646" E	2067	31° 25' 17.309" N	30° 35' 2.343" E	2017
31° 25' 31.240" N	30° 36' 7.260" E	2068	31° 25' 17.202" N	30° 35' 2.412" E	2018
31° 25' 31.353" N	30° 36' 7.317" E	2069	31° 25' 17.242" N	30° 35' 2.729" E	2019
31° 25' 32.072" N	30° 36' 8.059" E	2070	31° 25' 22.143" N	30° 35' 2.672" E	2020
31° 25' 32.782" N	30° 36' 8.793" E	2071	31° 25' 21.806" N	30° 35' 5.016" E	2021
31° 25' 33.116" N	30° 36' 9.564" E	2072	31° 25' 20.949" N	30° 35' 5.052" E	2022
31° 25' 33.270" N	30° 36' 10.438" E	2073	31° 25' 19.424" N	30° 35' 5.125" E	2023
31° 25' 33.885" N	30° 36' 11.375" E	2074	31° 25' 19.640" N	30° 35' 7.916" E	2024
31° 25' 34.426" N	30° 36' 11.954" E	2075	31° 25' 20.365" N	30° 35' 9.549" E	2025
31° 25' 34.671" N	30° 36' 11.989" E	2076	31° 25' 20.622" N	30° 35' 10.605" E	2026
31° 25' 35.274" N	30° 36' 12.005" E	2077	31° 25' 21.252" N	30° 35' 12.386" E	2027
31° 25' 36.071" N	30° 36' 12.442" E	2078	31° 25' 21.773" N	30° 35' 13.491" E	2028
31° 25' 37.819" N	30° 36' 13.419" E	2079	31° 25' 21.387" N	30° 35' 15.221" E	2029
31° 25' 38.281" N	30° 36' 13.835" E	2080	31° 25' 21.024" N	30° 35' 17.041" E	2030
31° 25' 38.967" N	30° 36' 14.215" E	2081	31° 25' 21.411" N	30° 35' 21.076" E	2031
31° 25' 39.800" N	30° 36' 13.716" E	2082	31° 25' 21.341" N	30° 35' 23.389" E	2032
31° 25' 39.675" N	30° 36' 15.654" E	2083	31° 25' 21.279" N	30° 35' 23.786" E	2033
31° 25' 40.013" N	30° 36' 16.069" E	2084	31° 25' 21.757" N	30° 35' 26.697" E	2034
31° 25' 40.422" N	30° 36' 16.842" E	2085	31° 25' 21.683" N	30° 35' 28.139" E	2035
31° 25' 40.492" N	30° 36' 17.667" E	2086	31° 25' 21.456" N	30° 35' 28.956" E	2036
31° 25' 40.643" N	30° 36' 18.095" E	2087	31° 25' 21.217" N	30° 35' 30.272" E	2037
31° 25' 40.704" N	30° 36' 18.683" E	2088	31° 25' 22.071" N	30° 35' 35.393" E	2038
31° 25' 40.745" N	30° 36' 18.933" E	2089	31° 25' 22.348" N	30° 35' 37.056" E	2039
31° 25' 40.825" N	30° 36' 19.577" E	2090	31° 25' 21.804" N	30° 35' 37.962" E	2040
31° 25' 41.003" N	30° 36' 21.016" E	2091	31° 25' 21.663" N	30° 35' 39.243" E	2041
31° 25' 41.626" N	30° 36' 21.153" E	2092	31° 25' 22.128" N	30° 35' 41.457" E	2042
31° 25' 42.893" N	30° 36' 23.434" E	2093	31° 25' 22.513" N	30° 35' 42.236" E	2043
31° 25' 43.011" N	30° 36' 24.797" E	2094	31° 25' 22.957" N	30° 35' 43.161" E	2044
31° 25' 43.329" N	30° 36' 25.740" E	2095	31° 25' 23.161" N	30° 35' 44.511" E	2045
31° 25' 43.852" N	30° 36' 26.355" E	2096	31° 25' 23.027" N	30° 35' 46.557" E	2046
31° 25' 43.868" N	30° 36' 27.107" E	2097	31° 25' 23.410" N	30° 35' 48.220" E	2047
31° 25' 43.902" N	30° 36' 28.001" E	2098	31° 25' 23.324" N	30° 35' 50.572" E	2048
31° 25' 44.241" N	30° 36' 28.282" E	2099	31° 25' 23.839" N	30° 35' 53.184" E	2049
31° 25' 44.677" N	30° 36' 28.349" E	2100	31° 25' 23.967" N	30° 35' 55.019" E	2050



إحداثيات مسودات الطرق الجمهورية (نظام الأوتوم) بطول ٥٤ متر

Y	X	مساحة	Y	X	مساحة
31° 26' 0.895" N	30° 37' 4.250" E	2101	31° 25' 44.885" N	30° 36' 28.896" E	2101
31° 26' 1.949" N	30° 37' 4.070" E	2102	31° 25' 44.885" N	30° 36' 30.123" E	2102
31° 26' 3.296" N	30° 37' 3.160" E	2103	31° 25' 45.245" N	30° 36' 31.238" E	2103
31° 26' 3.311" N	30° 37' 3.170" E	2104	31° 25' 45.684" N	30° 36' 31.414" E	2104
31° 26' 3.368" N	30° 37' 3.290" E	2105	31° 25' 45.708" N	30° 36' 31.433" E	2105
31° 26' 3.568" N	30° 37' 2.811" E	2106	31° 25' 46.396" N	30° 36' 31.619" E	2106
31° 26' 3.902" N	30° 37' 3.710" E	2107	31° 25' 46.699" N	30° 36' 31.690" E	2107
31° 26' 4.010" N	30° 37' 4.724" E	2108	31° 25' 46.941" N	30° 36' 32.050" E	2108
31° 26' 4.031" N	30° 37' 4.918" E	2109	31° 25' 46.813" N	30° 36' 32.795" E	2109
31° 26' 4.141" N	30° 37' 5.015" E	2110	31° 25' 46.993" N	30° 36' 33.206" E	2110
31° 26' 4.474" N	30° 37' 5.310" E	2111	31° 25' 47.661" N	30° 36' 33.232" E	2111
31° 26' 4.699" N	30° 37' 5.509" E	2112	31° 25' 48.463" N	30° 36' 33.772" E	2112
31° 26' 4.977" N	30° 37' 5.230" E	2113	31° 25' 48.740" N	30° 36' 34.311" E	2113
31° 26' 5.547" N	30° 37' 4.587" E	2114	31° 25' 48.794" N	30° 36' 35.185" E	2114
31° 26' 6.338" N	30° 37' 4.779" E	2115	31° 25' 50.002" N	30° 36' 35.363" E	2115
31° 26' 6.318" N	30° 37' 4.789" E	2116	31° 25' 52.227" N	30° 36' 37.264" E	2116
31° 26' 6.568" N	30° 37' 4.560" E	2117	31° 25' 52.441" N	30° 36' 37.447" E	2117
31° 26' 7.269" N	30° 37' 3.893" E	2118	31° 25' 53.469" N	30° 36' 38.855" E	2118
31° 26' 7.329" N	30° 37' 4.124" E	2119	31° 25' 52.826" N	30° 36' 40.068" E	2119
31° 26' 8.117" N	30° 37' 5.843" E	2120	31° 25' 52.738" N	30° 36' 40.165" E	2120
31° 26' 9.967" N	30° 37' 4.918" E	2121	31° 25' 52.595" N	30° 36' 40.325" E	2121
31° 26' 10.121" N	30° 37' 5.869" E	2122	31° 25' 52.723" N	30° 36' 40.916" E	2122
31° 26' 10.995" N	30° 37' 5.863" E	2123	31° 25' 53.135" N	30° 36' 41.224" E	2123
31° 26' 11.349" N	30° 37' 5.591" E	2124	31° 25' 53.212" N	30° 36' 41.224" E	2124
31° 26' 11.946" N	30° 37' 5.796" E	2125	31° 25' 53.906" N	30° 36' 41.224" E	2125
31° 26' 12.664" N	30° 37' 6.305" E	2126	31° 25' 54.364" N	30° 36' 41.841" E	2126
31° 26' 12.788" N	30° 37' 6.383" E	2127	31° 25' 55.113" N	30° 36' 48.415" E	2127
31° 26' 12.872" N	30° 37' 6.395" E	2128	31° 25' 55.525" N	30° 36' 47.418" E	2128
31° 26' 13.547" N	30° 37' 6.511" E	2129	31° 25' 55.527" N	30° 36' 48.291" E	2129
31° 26' 14.772" N	30° 37' 7.205" E	2130	31° 25' 55.499" N	30° 36' 48.831" E	2130
31° 26' 14.317" N	30° 37' 7.513" E	2131	31° 25' 55.525" N	30° 36' 49.967" E	2131
31° 26' 12.048" N	30° 37' 9.545" E	2132	31° 25' 55.579" N	30° 36' 51.092" E	2132
31° 26' 11.689" N	30° 37' 10.083" E	2133	31° 25' 55.781" N	30° 36' 52.107" E	2133
31° 26' 12.601" N	30° 37' 11.603" E	2134	31° 25' 55.961" N	30° 36' 53.302" E	2134
31° 26' 13.492" N	30° 37' 13.089" E	2135	31° 25' 55.576" N	30° 36' 53.996" E	2135
31° 26' 13.539" N	30° 37' 13.167" E	2136	31° 25' 55.345" N	30° 36' 54.716" E	2136
31° 26' 13.670" N	30° 37' 13.066" E	2137	31° 25' 55.568" N	30° 36' 54.898" E	2137
31° 26' 14.281" N	30° 37' 12.865" E	2138	31° 25' 55.038" N	30° 36' 55.281" E	2138
31° 26' 15.672" N	30° 37' 11.522" E	2139	31° 25' 55.175" N	30° 36' 55.631" E	2139
31° 26' 17.779" N	30° 37' 10.908" E	2140	31° 25' 55.552" N	30° 36' 55.992" E	2140
31° 26' 18.025" N	30° 37' 11.848" E	2141	31° 25' 57.130" N	30° 36' 57.568" E	2141
31° 26' 18.370" N	30° 37' 13.167" E	2142	31° 25' 57.166" N	30° 36' 57.629" E	2142
31° 26' 18.190" N	30° 37' 14.965" E	2143	31° 25' 57.298" N	30° 36' 57.851" E	2143
31° 26' 18.139" N	30° 37' 18.795" E	2144	31° 25' 56.964" N	30° 36' 58.415" E	2144
31° 26' 17.445" N	30° 37' 22.033" E	2145	31° 25' 57.221" N	30° 37' 0.164" E	2145
31° 26' 16.530" N	30° 37' 24.085" E	2146	31° 25' 57.532" N	30° 37' 1.217" E	2146
31° 26' 16.237" N	30° 37' 28.041" E	2147	31° 25' 58.278" N	30° 37' 2.349" E	2147
31° 26' 15.132" N	30° 37' 28.843" E	2148	31° 25' 58.762" N	30° 37' 3.196" E	2148
31° 26' 14.438" N	30° 37' 31.850" E	2149	31° 25' 59.393" N	30° 37' 3.463" E	2149
31° 26' 13.976" N	30° 37' 33.188" E	2200	31° 26' 0.361" N	30° 37' 3.990" E	2150



إحداثيات مسودة القرار رقم ١٠٧٠٠٠ (القطعة الأولى) بنظام WGS 84

Y	X	مساحة	Y	X	مساحة
31° 26' 7.885" N	30° 38' 34.118" E	2251	31° 26' 12.772" N	30° 37' 33.548" E	2251
31° 26' 8.984" N	30° 38' 33.722" E	2252	31° 26' 12.807" N	30° 37' 35.158" E	2252
31° 26' 9.530" N	30° 38' 33.535" E	2253	31° 26' 12.819" N	30° 37' 35.242" E	2253
31° 26' 9.530" N	30° 38' 35.890" E	2254	31° 26' 12.331" N	30° 37' 38.630" E	2254
31° 26' 9.504" N	30° 38' 37.457" E	2255	31° 26' 12.357" N	30° 37' 38.146" E	2255
31° 26' 9.075" N	30° 38' 38.720" E	2256	31° 26' 12.896" N	30° 37' 39.431" E	2256
31° 26' 9.057" N	30° 38' 38.742" E	2257	31° 26' 13.179" N	30° 37' 41.439" E	2257
31° 26' 8.913" N	30° 38' 39.744" E	2258	31° 26' 12.717" N	30° 37' 42.514" E	2258
31° 26' 8.948" N	30° 38' 40.507" E	2259	31° 26' 12.614" N	30° 37' 43.876" E	2259
31° 26' 8.990" N	30° 38' 41.749" E	2260	31° 26' 12.717" N	30° 37' 45.064" E	2260
31° 26' 8.993" N	30° 38' 44.216" E	2261	31° 26' 12.562" N	30° 37' 46.136" E	2261
31° 26' 8.298" N	30° 38' 44.350" E	2262	31° 26' 12.537" N	30° 37' 48.040" E	2262
31° 26' 8.268" N	30° 38' 45.691" E	2263	31° 26' 12.002" N	30° 37' 48.711" E	2263
31° 26' 8.604" N	30° 38' 46.058" E	2264	31° 26' 12.383" N	30° 37' 51.098" E	2264
31° 26' 8.247" N	30° 38' 46.445" E	2265	31° 26' 12.537" N	30° 37' 51.971" E	2265
31° 26' 8.556" N	30° 38' 46.580" E	2266	31° 26' 13.102" N	30° 37' 53.153" E	2266
31° 26' 8.299" N	30° 38' 46.507" E	2267	31° 26' 13.365" N	30° 37' 54.264" E	2267
31° 26' 8.733" N	30° 38' 48.150" E	2268	31° 26' 13.256" N	30° 37' 55.492" E	2268
31° 26' 8.938" N	30° 38' 50.897" E	2269	31° 26' 12.614" N	30° 37' 56.775" E	2269
31° 26' 8.986" N	30° 38' 51.897" E	2270	31° 26' 9.710" N	30° 37' 58.289" E	2270
31° 26' 8.989" N	30° 38' 51.953" E	2271	31° 26' 9.922" N	30° 37' 58.149" E	2271
31° 26' 9.042" N	30° 38' 53.082" E	2272	31° 26' 10.044" N	30° 37' 59.218" E	2272
31° 26' 8.788" N	30° 38' 53.518" E	2273	31° 26' 12.451" N	30° 37' 58.527" E	2273
31° 26' 9.023" N	30° 38' 54.920" E	2274	31° 26' 12.460" N	30° 37' 58.524" E	2274
31° 26' 9.234" N	30° 38' 56.165" E	2275	31° 26' 12.461" N	30° 37' 58.531" E	2275
31° 26' 9.247" N	30° 38' 56.242" E	2276	31° 26' 12.529" N	30° 37' 58.635" E	2276
31° 26' 9.761" N	30° 38' 57.583" E	2277	31° 26' 12.717" N	30° 37' 59.681" E	2277
31° 26' 9.993" N	30° 38' 58.530" E	2278	31° 26' 12.151" N	30° 38' 0.015" E	2278
31° 26' 9.813" N	30° 38' 59.275" E	2279	31° 26' 12.205" N	30° 38' 1.454" E	2279
31° 26' 9.252" N	30° 38' 59.378" E	2280	31° 26' 12.177" N	30° 38' 2.842" E	2280
31° 26' 9.042" N	30° 38' 59.532" E	2281	31° 26' 11.689" N	30° 38' 3.787" E	2281
31° 26' 9.259" N	30° 38' 0.389" E	2282	31° 26' 11.791" N	30° 38' 5.283" E	2282
31° 26' 9.299" N	30° 38' 0.729" E	2283	31° 26' 11.560" N	30° 38' 5.977" E	2283
31° 26' 9.299" N	30° 38' 1.023" E	2284	31° 26' 11.238" N	30° 38' 7.036" E	2284
31° 26' 9.507" N	30° 38' 1.372" E	2285	31° 26' 10.786" N	30° 38' 12.247" E	2285
31° 26' 9.530" N	30° 38' 1.408" E	2286	31° 26' 10.279" N	30° 38' 12.540" E	2286
31° 26' 9.247" N	30° 38' 1.947" E	2287	31° 26' 10.597" N	30° 38' 15.691" E	2287
31° 26' 8.918" N	30° 38' 2.211" E	2288	31° 26' 10.065" N	30° 38' 16.025" E	2288
31° 26' 8.662" N	30° 38' 2.356" E	2289	31° 26' 10.147" N	30° 38' 17.624" E	2289
31° 26' 9.057" N	30° 38' 2.873" E	2290	31° 26' 10.121" N	30° 38' 18.980" E	2290
31° 26' 9.318" N	30° 38' 2.826" E	2291	31° 26' 10.378" N	30° 38' 20.522" E	2291
31° 26' 9.479" N	30° 38' 2.796" E	2292	31° 26' 10.275" N	30° 38' 23.066" E	2292
31° 26' 10.070" N	30° 38' 3.695" E	2293	31° 26' 9.915" N	30° 38' 26.201" E	2293
31° 26' 9.963" N	30° 38' 4.594" E	2294	31° 26' 9.976" N	30° 38' 27.753" E	2294
31° 26' 10.224" N	30° 38' 5.982" E	2295	31° 26' 9.985" N	30° 38' 27.974" E	2295
31° 26' 10.250" N	30° 38' 6.470" E	2296	31° 26' 10.910" N	30° 38' 28.823" E	2296
31° 26' 9.967" N	30° 38' 6.903" E	2297	31° 26' 10.301" N	30° 38' 30.058" E	2297
31° 26' 10.044" N	30° 38' 7.601" E	2298	31° 26' 9.324" N	30° 38' 30.339" E	2298
31° 26' 10.198" N	30° 38' 8.141" E	2299	31° 26' 9.248" N	30° 38' 30.376" E	2299
31° 26' 10.378" N	30° 38' 8.782" E	2300	31° 26' 7.885" N	30° 38' 31.033" E	2300



إحداثيات حدود المزرعة المملوكة لـ (العلامة الأولى) ببطء 84 WGS

Y	X	مساحة	Y	X	مساحة
31° 26' 23.844" N	30° 39' 21.786" E	2301	31° 26' 10.481" N	30° 39' 9.194" E	2301
31° 26' 23.484" N	30° 39' 22.223" E	2302	31° 26' 10.532" N	30° 39' 9.657" E	2302
31° 26' 23.613" N	30° 39' 22.378" E	2303	31° 26' 10.815" N	30° 39' 10.017" E	2303
31° 26' 24.078" N	30° 39' 23.188" E	2304	31° 26' 11.200" N	30° 39' 10.248" E	2304
31° 26' 24.538" N	30° 39' 21.992" E	2305	31° 26' 11.920" N	30° 39' 10.890" E	2305
31° 26' 25.568" N	30° 39' 21.273" E	2306	31° 26' 12.074" N	30° 39' 11.404" E	2306
31° 26' 25.748" N	30° 39' 21.735" E	2307	31° 26' 12.562" N	30° 39' 11.327" E	2307
31° 26' 25.180" N	30° 39' 22.275" E	2308	31° 26' 12.999" N	30° 39' 11.661" E	2308
31° 26' 25.123" N	30° 39' 22.635" E	2309	31° 26' 12.562" N	30° 39' 12.233" E	2309
31° 26' 25.153" N	30° 39' 23.200" E	2310	31° 26' 12.511" N	30° 39' 12.946" E	2310
31° 26' 25.843" N	30° 39' 23.688" E	2311	31° 26' 12.588" N	30° 39' 13.583" E	2311
31° 26' 25.925" N	30° 39' 23.971" E	2312	31° 26' 12.896" N	30° 39' 13.207" E	2312
31° 26' 26.463" N	30° 39' 24.819" E	2313	31° 26' 13.590" N	30° 39' 14.103" E	2313
31° 26' 26.495" N	30° 39' 24.145" E	2314	31° 26' 14.027" N	30° 39' 13.949" E	2314
31° 26' 26.542" N	30° 39' 25.816" E	2315	31° 26' 14.438" N	30° 39' 13.512" E	2315
31° 26' 27.622" N	30° 39' 27.363" E	2316	31° 26' 15.261" N	30° 39' 13.229" E	2316
31° 26' 28.684" N	30° 39' 26.489" E	2317	31° 26' 15.872" N	30° 39' 12.921" E	2317
31° 26' 29.039" N	30° 39' 26.984" E	2318	31° 26' 16.263" N	30° 39' 12.818" E	2318
31° 26' 29.713" N	30° 39' 27.756" E	2319	31° 26' 16.537" N	30° 39' 13.579" E	2319
31° 26' 29.657" N	30° 39' 28.669" E	2320	31° 26' 16.726" N	30° 39' 14.103" E	2320
31° 26' 29.944" N	30° 39' 29.110" E	2321	31° 26' 17.394" N	30° 39' 14.694" E	2321
31° 26' 29.037" N	30° 39' 29.246" E	2322	31° 26' 17.884" N	30° 39' 14.550" E	2322
31° 26' 29.181" N	30° 39' 29.728" E	2323	31° 26' 18.447" N	30° 39' 14.985" E	2323
31° 26' 29.390" N	30° 39' 30.365" E	2324	31° 26' 19.115" N	30° 39' 14.488" E	2324
31° 26' 29.660" N	30° 39' 30.540" E	2325	31° 26' 19.424" N	30° 39' 14.719" E	2325
31° 26' 30.962" N	30° 39' 34.638" E	2326	31° 26' 19.424" N	30° 39' 15.156" E	2326
31° 26' 30.250" N	30° 39' 35.704" E	2327	31° 26' 19.388" N	30° 39' 15.619" E	2327
31° 26' 29.242" N	30° 39' 40.224" E	2328	31° 26' 19.861" N	30° 39' 16.339" E	2328
31° 26' 29.389" N	30° 39' 40.803" E	2329	31° 26' 19.925" N	30° 39' 16.621" E	2329
31° 26' 30.443" N	30° 39' 40.598" E	2330	31° 26' 19.614" N	30° 39' 17.266" E	2330
31° 26' 30.658" N	30° 39' 41.747" E	2331	31° 26' 19.604" N	30° 39' 17.289" E	2331
31° 26' 30.885" N	30° 39' 42.987" E	2332	31° 26' 19.643" N	30° 39' 17.345" E	2332
31° 26' 30.784" N	30° 39' 44.261" E	2333	31° 26' 20.068" N	30° 39' 17.957" E	2333
31° 26' 30.767" N	30° 39' 44.608" E	2334	31° 26' 20.015" N	30° 39' 18.240" E	2334
31° 26' 31.528" N	30° 39' 46.174" E	2335	31° 26' 20.143" N	30° 39' 18.512" E	2335
31° 26' 31.610" N	30° 39' 46.470" E	2336	31° 26' 20.220" N	30° 39' 18.677" E	2336
31° 26' 32.129" N	30° 39' 48.336" E	2337	31° 26' 20.421" N	30° 39' 18.740" E	2337
31° 26' 32.322" N	30° 39' 48.847" E	2338	31° 26' 20.709" N	30° 39' 18.831" E	2338
31° 26' 32.457" N	30° 39' 48.690" E	2339	31° 26' 20.914" N	30° 39' 19.164" E	2339
31° 26' 34.432" N	30° 39' 47.947" E	2340	31° 26' 21.120" N	30° 39' 19.929" E	2340
31° 26' 34.663" N	30° 39' 48.692" E	2341	31° 26' 20.812" N	30° 39' 19.911" E	2341
31° 26' 34.025" N	30° 39' 48.916" E	2342	31° 26' 21.197" N	30° 39' 20.424" E	2342
31° 26' 33.198" N	30° 39' 49.206" E	2343	31° 26' 21.811" N	30° 39' 20.879" E	2343
31° 26' 33.248" N	30° 39' 49.463" E	2344	31° 26' 22.231" N	30° 39' 20.679" E	2344
31° 26' 33.815" N	30° 39' 49.361" E	2345	31° 26' 22.619" N	30° 39' 20.817" E	2345
31° 26' 33.987" N	30° 39' 49.970" E	2346	31° 26' 22.893" N	30° 39' 20.270" E	2346
31° 26' 34.943" N	30° 39' 53.353" E	2347	31° 26' 23.047" N	30° 39' 20.913" E	2347
31° 26' 35.434" N	30° 39' 55.091" E	2348	31° 26' 23.256" N	30° 39' 21.067" E	2348
31° 26' 35.742" N	30° 39' 55.066" E	2349	31° 26' 23.818" N	30° 39' 20.887" E	2349
31° 26' 35.213" N	30° 39' 56.183" E	2350	31° 26' 24.101" N	30° 39' 21.170" E	2350



إحداثيات سيرة الخطر الحدودي [الخطية الأولى] بنقطة 84 WGS

Y	X	تسلسل	Y	X	تسلسل
31° 26' 48.797" N	30° 40' 28.705" E	2431	31° 26' 30.359" N	30° 39' 56.491" E	2401
31° 26' 49.259" N	30° 40' 29.627" E	2432	31° 26' 30.845" N	30° 39' 56.967" E	2402
31° 26' 49.946" N	30° 40' 29.673" E	2433	31° 26' 31.181" N	30° 39' 57.096" E	2403
31° 26' 50.599" N	30° 40' 31.125" E	2434	31° 26' 31.798" N	30° 39' 56.813" E	2404
31° 26' 50.919" N	30° 40' 31.970" E	2435	31° 26' 32.752" N	30° 39' 56.424" E	2405
31° 26' 51.258" N	30° 40' 32.942" E	2436	31° 26' 33.857" N	30° 39' 56.299" E	2406
31° 26' 52.969" N	30° 40' 33.873" E	2437	31° 26' 34.828" N	30° 40' 0.025" E	2407
31° 26' 50.441" N	30° 40' 39.134" E	2438	31° 26' 34.543" N	30° 40' 0.565" E	2408
31° 26' 50.916" N	30° 40' 40.815" E	2439	31° 26' 34.013" N	30° 40' 1.878" E	2409
31° 26' 53.118" N	30° 40' 39.940" E	2440	31° 26' 34.391" N	30° 40' 2.559" E	2410
31° 26' 53.381" N	30° 40' 40.873" E	2441	31° 26' 34.667" N	30° 40' 2.828" E	2411
31° 26' 52.850" N	30° 40' 40.913" E	2442	31° 26' 34.905" N	30° 40' 2.492" E	2412
31° 26' 53.474" N	30° 40' 42.781" E	2443	31° 26' 40.405" N	30° 40' 4.159" E	2413
31° 26' 54.039" N	30° 40' 42.810" E	2444	31° 26' 40.810" N	30° 40' 5.910" E	2414
31° 26' 54.158" N	30° 40' 43.968" E	2445	31° 26' 41.456" N	30° 40' 7.665" E	2415
31° 26' 54.645" N	30° 40' 44.173" E	2446	31° 26' 41.523" N	30° 40' 7.872" E	2416
31° 26' 55.538" N	30° 40' 43.968" E	2447	31° 26' 41.774" N	30° 40' 8.975" E	2417
31° 26' 56.095" N	30° 40' 43.841" E	2448	31° 26' 41.736" N	30° 40' 11.896" E	2418
31° 26' 56.548" N	30° 40' 46.297" E	2449	31° 26' 42.187" N	30° 40' 13.954" E	2419
31° 26' 56.126" N	30° 40' 46.192" E	2450	31° 26' 41.871" N	30° 40' 14.077" E	2420
31° 26' 56.998" N	30° 40' 46.154" E	2451	31° 26' 40.708" N	30° 40' 14.560" E	2421
31° 26' 59.128" N	30° 40' 50.471" E	2452	31° 26' 39.571" N	30° 40' 15.933" E	2422
31° 26' 58.091" N	30° 40' 50.574" E	2453	31° 26' 40.034" N	30° 40' 17.449" E	2423
31° 26' 58.096" N	30° 40' 51.079" E	2454	31° 26' 40.599" N	30° 40' 18.734" E	2424
31° 26' 58.698" N	30° 40' 51.865" E	2455	31° 26' 42.754" N	30° 40' 17.518" E	2425
31° 26' 58.847" N	30° 40' 53.297" E	2456	31° 26' 43.085" N	30° 40' 17.825" E	2426
31° 26' 58.716" N	30° 40' 53.945" E	2457	31° 26' 43.173" N	30° 40' 18.559" E	2427
31° 26' 57.488" N	30° 40' 54.247" E	2458	31° 26' 49.214" N	30° 40' 19.762" E	2428
31° 26' 57.483" N	30° 40' 54.345" E	2459	31° 26' 40.418" N	30° 40' 21.458" E	2429
31° 26' 57.488" N	30° 40' 54.272" E	2460	31° 26' 40.740" N	30° 40' 21.878" E	2430
31° 26' 58.206" N	30° 40' 57.397" E	2461	31° 26' 40.830" N	30° 40' 21.997" E	2431
31° 26' 58.279" N	30° 40' 57.718" E	2462	31° 26' 40.823" N	30° 40' 21.965" E	2432
31° 26' 58.989" N	30° 40' 58.561" E	2463	31° 26' 42.012" N	30° 40' 21.567" E	2433
31° 27' 0.101" N	30° 41' 0.323" E	2464	31° 26' 42.096" N	30° 40' 21.569" E	2434
31° 27' 0.130" N	30° 41' 0.285" E	2465	31° 26' 42.983" N	30° 40' 21.157" E	2435
31° 27' 0.181" N	30° 41' 0.350" E	2466	31° 26' 44.325" N	30° 40' 20.558" E	2436
31° 27' 1.650" N	30° 40' 59.534" E	2467	31° 26' 44.378" N	30° 40' 20.787" E	2437
31° 27' 1.672" N	30° 40' 59.828" E	2468	31° 26' 44.880" N	30° 40' 22.075" E	2438
31° 27' 3.085" N	30° 41' 0.920" E	2469	31° 26' 45.019" N	30° 40' 23.565" E	2439
31° 27' 5.512" N	30° 41' 4.990" E	2470	31° 26' 44.422" N	30° 40' 23.992" E	2440
31° 27' 5.388" N	30° 41' 6.610" E	2471	31° 26' 43.400" N	30° 40' 24.721" E	2441
31° 27' 5.501" N	30° 41' 7.698" E	2472	31° 26' 43.417" N	30° 40' 24.810" E	2442
31° 27' 5.424" N	30° 41' 8.331" E	2473	31° 26' 43.944" N	30° 40' 27.593" E	2443
31° 27' 5.321" N	30° 41' 9.051" E	2474	31° 26' 43.968" N	30° 40' 27.677" E	2444
31° 27' 4.775" N	30° 41' 9.279" E	2475	31° 26' 44.100" N	30° 40' 27.622" E	2445
31° 27' 2.982" N	30° 41' 10.027" E	2476	31° 26' 47.512" N	30° 40' 26.238" E	2446
31° 27' 3.178" N	30° 41' 10.545" E	2477	31° 26' 47.565" N	30° 40' 26.279" E	2447
31° 27' 4.184" N	30° 41' 13.163" E	2478	31° 26' 48.180" N	30° 40' 26.417" E	2448
31° 27' 3.827" N	30° 41' 13.331" E	2479	31° 26' 48.462" N	30° 40' 27.463" E	2449
31° 27' 3.640" N	30° 41' 13.419" E	2480	31° 26' 48.876" N	30° 40' 28.256" E	2450



معدلات مسودة القرار الجمهوري (القطعة ٢٧) بطنه ٥٤ ٥٤ ٥٤

Y	X	تسلسل	Y	X	تسلسل
31° 27' 25.364" N	30° 41' 40.300" E	2501	31° 27' 4.667" N	30° 41' 14.942" E	2501
31° 27' 26.804" N	30° 41' 42.227" E	2502	31° 27' 4.557" N	30° 41' 16.729" E	2502
31° 27' 27.961" N	30° 41' 44.051" E	2503	31° 27' 4.678" N	30° 41' 17.171" E	2503
31° 27' 29.040" N	30° 41' 46.699" E	2504	31° 27' 5.215" N	30° 41' 18.926" E	2504
31° 27' 29.487" N	30° 41' 47.275" E	2505	31° 27' 5.840" N	30° 41' 18.632" E	2505
31° 27' 29.423" N	30° 41' 47.341" E	2506	31° 27' 6.143" N	30° 41' 17.762" E	2506
31° 27' 29.481" N	30° 41' 47.418" E	2507	31° 27' 4.822" N	30° 41' 18.741" E	2507
31° 27' 29.349" N	30° 41' 48.574" E	2508	31° 27' 3.539" N	30° 41' 19.563" E	2508
31° 27' 31.122" N	30° 41' 47.187" E	2509	31° 27' 3.535" N	30° 41' 19.601" E	2509
31° 27' 32.068" N	30° 41' 48.543" E	2510	31° 27' 4.050" N	30° 41' 20.002" E	2510
31° 27' 32.073" N	30° 41' 48.549" E	2511	31° 27' 4.636" N	30° 41' 20.093" E	2511
31° 27' 34.412" N	30° 41' 48.949" E	2512	31° 27' 5.629" N	30° 41' 20.528" E	2512
31° 27' 35.382" N	30° 41' 48.159" E	2513	31° 27' 7.377" N	30° 41' 23.832" E	2513
31° 27' 36.236" N	30° 41' 47.290" E	2514	31° 27' 10.512" N	30° 41' 23.939" E	2514
31° 27' 35.747" N	30° 41' 47.855" E	2515	31° 27' 11.308" N	30° 41' 24.033" E	2515
31° 27' 36.698" N	30° 41' 49.268" E	2516	31° 27' 12.445" N	30° 41' 23.510" E	2516
31° 27' 37.443" N	30° 41' 48.077" E	2517	31° 27' 12.496" N	30° 41' 23.579" E	2517
31° 27' 38.060" N	30° 41' 49.859" E	2518	31° 27' 12.533" N	30° 41' 23.545" E	2518
31° 27' 37.962" N	30° 41' 50.558" E	2519	31° 27' 13.570" N	30° 41' 23.677" E	2519
31° 27' 37.264" N	30° 41' 50.656" E	2520	31° 27' 13.682" N	30° 41' 28.243" E	2520
31° 27' 37.485" N	30° 41' 50.993" E	2521	31° 27' 14.192" N	30° 41' 29.317" E	2521
31° 27' 37.962" N	30° 41' 51.720" E	2522	31° 27' 14.717" N	30° 41' 30.382" E	2522
31° 27' 38.343" N	30° 41' 52.301" E	2523	31° 27' 14.855" N	30° 41' 30.637" E	2523
31° 27' 38.835" N	30° 41' 52.086" E	2524	31° 27' 15.369" N	30° 41' 30.316" E	2524
31° 27' 39.498" N	30° 41' 51.453" E	2525	31° 27' 15.426" N	30° 41' 30.175" E	2525
31° 27' 39.936" N	30° 41' 52.352" E	2526	31° 27' 16.114" N	30° 41' 30.483" E	2526
31° 27' 39.502" N	30° 41' 52.862" E	2527	31° 27' 16.602" N	30° 41' 30.292" E	2527
31° 27' 39.346" N	30° 41' 53.046" E	2528	31° 27' 17.409" N	30° 41' 31.289" E	2528
31° 27' 39.726" N	30° 41' 53.540" E	2529	31° 27' 17.913" N	30° 41' 31.822" E	2529
31° 27' 40.733" N	30° 41' 54.845" E	2530	31° 27' 18.258" N	30° 41' 31.696" E	2530
31° 27' 40.165" N	30° 41' 55.358" E	2531	31° 27' 18.658" N	30° 41' 31.434" E	2531
31° 27' 40.900" N	30° 41' 55.564" E	2532	31° 27' 18.915" N	30° 41' 31.691" E	2532
31° 27' 40.887" N	30° 41' 58.567" E	2533	31° 27' 19.559" N	30° 41' 31.408" E	2533
31° 27' 41.684" N	30° 41' 57.491" E	2534	31° 27' 20.275" N	30° 41' 32.700" E	2534
31° 27' 42.326" N	30° 41' 58.237" E	2535	31° 27' 20.349" N	30° 41' 32.833" E	2535
31° 27' 41.762" N	30° 41' 58.820" E	2536	31° 27' 20.565" N	30° 41' 33.258" E	2536
31° 27' 41.581" N	30° 41' 59.008" E	2537	31° 27' 19.979" N	30° 41' 33.865" E	2537
31° 27' 41.729" N	30° 41' 59.397" E	2538	31° 27' 19.892" N	30° 41' 33.932" E	2538
31° 27' 42.900" N	30° 42' 0.898" E	2539	31° 27' 20.096" N	30° 41' 34.544" E	2539
31° 27' 42.326" N	30° 42' 0.901" E	2540	31° 27' 20.273" N	30° 41' 35.057" E	2540
31° 27' 42.361" N	30° 42' 0.925" E	2541	31° 27' 20.380" N	30° 41' 35.366" E	2541
31° 27' 43.869" N	30° 41' 59.368" E	2542	31° 27' 20.665" N	30° 41' 35.265" E	2542
31° 27' 45.887" N	30° 42' 0.550" E	2543	31° 27' 21.613" N	30° 41' 34.672" E	2543
31° 27' 44.129" N	30° 42' 2.088" E	2544	31° 27' 23.773" N	30° 41' 37.319" E	2544
31° 27' 43.842" N	30° 42' 2.374" E	2545	31° 27' 25.417" N	30° 41' 36.285" E	2545
31° 27' 44.823" N	30° 42' 3.438" E	2546	31° 27' 25.436" N	30° 41' 36.305" E	2546
31° 27' 47.477" N	30° 42' 6.280" E	2547	31° 27' 23.827" N	30° 41' 36.497" E	2547
31° 27' 52.594" N	30° 42' 11.714" E	2548	31° 27' 26.188" N	30° 41' 37.884" E	2548
31° 27' 54.423" N	30° 42' 13.743" E	2549	31° 27' 26.239" N	30° 41' 38.424" E	2549
31° 27' 54.533" N	30° 42' 13.881" E	2550	31° 27' 26.856" N	30° 41' 39.663" E	2550



إحداثيات مسودة تقارر الجمهورية (قطعة الأولى) بنظام WGS 84

Y	X	مس	Y	X	مس
31° 28' 47.522" N	30° 42' 43.312" E	2651	31° 27' 54.829" N	30° 42' 13.736" E	2601
31° 28' 47.612" N	30° 42' 43.630" E	2652	31° 27' 55.488" N	30° 42' 12.654" E	2602
31° 28' 48.538" N	30° 42' 46.936" E	2653	31° 27' 58.850" N	30° 42' 16.097" E	2603
31° 28' 48.853" N	30° 42' 47.346" E	2654	31° 27' 58.480" N	30° 42' 16.798" E	2604
31° 28' 47.851" N	30° 42' 47.682" E	2655	31° 27' 58.363" N	30° 42' 17.022" E	2605
31° 28' 47.094" N	30° 42' 47.063" E	2656	31° 27' 58.607" N	30° 42' 17.138" E	2606
31° 28' 47.216" N	30° 42' 48.781" E	2657	31° 27' 58.990" N	30° 42' 17.780" E	2607
31° 28' 48.403" N	30° 42' 54.841" E	2658	31° 28' 0.109" N	30° 42' 17.845" E	2608
31° 28' 48.556" N	30° 42' 54.799" E	2659	31° 28' 0.199" N	30° 42' 17.708" E	2609
31° 28' 48.963" N	30° 42' 54.581" E	2660	31° 28' 0.829" N	30° 42' 18.740" E	2610
31° 28' 49.120" N	30° 42' 54.408" E	2661	31° 28' 2.063" N	30° 42' 18.438" E	2611
31° 28' 51.571" N	30° 42' 53.205" E	2662	31° 28' 6.688" N	30° 42' 20.749" E	2612
31° 28' 52.351" N	30° 42' 52.848" E	2663	31° 28' 7.038" N	30° 42' 21.323" E	2613
31° 28' 52.350" N	30° 42' 53.031" E	2664	31° 28' 7.355" N	30° 42' 21.854" E	2614
31° 28' 52.495" N	30° 42' 53.379" E	2665	31° 28' 7.780" N	30° 42' 21.657" E	2615
31° 28' 52.945" N	30° 42' 54.362" E	2666	31° 28' 8.410" N	30° 42' 21.365" E	2616
31° 28' 50.349" N	30° 42' 59.046" E	2667	31° 28' 9.140" N	30° 42' 21.772" E	2617
31° 28' 50.715" N	30° 42' 57.186" E	2668	31° 28' 10.484" N	30° 42' 22.620" E	2618
31° 28' 51.711" N	30° 42' 56.623" E	2669	31° 28' 12.148" N	30° 42' 23.448" E	2619
31° 28' 51.850" N	30° 42' 57.047" E	2670	31° 28' 13.290" N	30° 42' 23.640" E	2620
31° 28' 52.251" N	30° 42' 58.165" E	2671	31° 28' 14.042" N	30° 42' 23.855" E	2621
31° 28' 54.435" N	30° 42' 58.957" E	2672	31° 28' 14.571" N	30° 42' 22.963" E	2622
31° 28' 55.138" N	30° 42' 58.640" E	2673	31° 28' 15.859" N	30° 42' 22.970" E	2623
31° 28' 55.155" N	30° 42' 58.679" E	2674	31° 28' 16.899" N	30° 42' 22.280" E	2624
31° 28' 54.846" N	30° 42' 58.887" E	2675	31° 28' 17.901" N	30° 42' 21.930" E	2625
31° 28' 53.356" N	30° 42' 59.897" E	2676	31° 28' 18.038" N	30° 42' 21.989" E	2626
31° 28' 53.356" N	30° 43' 0.387" E	2677	31° 28' 19.185" N	30° 42' 22.295" E	2627
31° 28' 53.654" N	30° 43' 0.659" E	2678	31° 28' 20.660" N	30° 42' 22.115" E	2628
31° 28' 53.313" N	30° 43' 0.874" E	2679	31° 28' 21.404" N	30° 42' 21.933" E	2629
31° 28' 51.831" N	30° 43' 1.868" E	2680	31° 28' 22.133" N	30° 42' 21.100" E	2630
31° 28' 52.225" N	30° 43' 2.151" E	2681	31° 28' 25.399" N	30° 42' 20.511" E	2631
31° 28' 54.266" N	30° 43' 1.904" E	2682	31° 28' 29.219" N	30° 42' 19.354" E	2632
31° 28' 54.538" N	30° 43' 1.737" E	2683	31° 28' 31.828" N	30° 42' 18.565" E	2633
31° 28' 54.724" N	30° 43' 2.027" E	2684	31° 28' 33.945" N	30° 42' 17.923" E	2634
31° 28' 55.483" N	30° 43' 3.178" E	2685	31° 28' 35.610" N	30° 42' 17.818" E	2635
31° 28' 56.108" N	30° 43' 2.842" E	2686	31° 28' 37.816" N	30° 42' 16.963" E	2636
31° 28' 56.715" N	30° 43' 4.193" E	2687	31° 28' 39.235" N	30° 42' 16.945" E	2637
31° 28' 57.056" N	30° 43' 4.949" E	2688	31° 28' 42.152" N	30° 42' 16.943" E	2638
31° 28' 58.753" N	30° 43' 3.767" E	2689	31° 28' 44.005" N	30° 42' 28.960" E	2639
31° 28' 59.278" N	30° 43' 4.882" E	2690	31° 28' 43.929" N	30° 42' 31.417" E	2640
31° 28' 59.652" N	30° 43' 5.335" E	2691	31° 28' 44.302" N	30° 42' 33.407" E	2641
31° 28' 58.958" N	30° 43' 5.971" E	2692	31° 28' 44.844" N	30° 42' 34.273" E	2642
31° 28' 58.418" N	30° 43' 6.464" E	2693	31° 28' 45.565" N	30° 42' 35.551" E	2643
31° 28' 58.742" N	30° 43' 7.297" E	2694	31° 28' 45.954" N	30° 42' 39.758" E	2644
31° 28' 59.309" N	30° 43' 8.507" E	2695	31° 28' 46.957" N	30° 42' 39.688" E	2645
31° 28' 59.203" N	30° 43' 9.073" E	2696	31° 28' 47.103" N	30° 42' 40.947" E	2646
31° 28' 58.701" N	30° 43' 9.575" E	2697	31° 28' 48.543" N	30° 42' 41.168" E	2647
31° 28' 59.060" N	30° 43' 10.937" E	2698	31° 28' 48.008" N	30° 42' 41.359" E	2648
31° 28' 59.260" N	30° 43' 11.895" E	2699	31° 28' 48.649" N	30° 42' 43.569" E	2649
31° 28' 58.489" N	30° 43' 12.584" E	2700	31° 28' 47.179" N	30° 42' 43.413" E	2650



إحداثيات حدود الطرق الممهدة في (المنطقة الأولى) بنظام WGS 84

Y	X	مستل	Y	X	مستل
31° 29' 0.168" N	30° 44' 14.436" E	2701	31° 28' 59.000" N	30° 43' 14.125" E	2701
31° 29' 1.062" N	30° 44' 20.420" E	2702	31° 28' 59.000" N	30° 43' 14.355" E	2702
31° 29' 4.637" N	30° 44' 19.433" E	2703	31° 29' 1.390" N	30° 43' 19.721" E	2703
31° 29' 5.518" N	30° 44' 23.920" E	2704	31° 29' 1.734" N	30° 43' 21.011" E	2704
31° 29' 7.313" N	30° 44' 24.810" E	2705	31° 29' 1.803" N	30° 43' 22.307" E	2705
31° 29' 6.359" N	30° 44' 25.513" E	2706	31° 29' 2.030" N	30° 43' 26.590" E	2706
31° 29' 5.456" N	30° 44' 25.738" E	2707	31° 29' 2.069" N	30° 43' 27.281" E	2707
31° 29' 6.617" N	30° 44' 25.879" E	2708	31° 29' 1.913" N	30° 43' 28.161" E	2708
31° 29' 6.770" N	30° 44' 26.464" E	2709	31° 29' 1.335" N	30° 43' 28.189" E	2709
31° 29' 7.031" N	30° 44' 26.390" E	2710	31° 29' 0.217" N	30° 43' 28.206" E	2710
31° 29' 8.878" N	30° 44' 25.530" E	2711	31° 28' 59.755" N	30° 43' 30.848" E	2711
31° 29' 9.042" N	30° 44' 25.847" E	2712	31° 28' 59.695" N	30° 43' 31.090" E	2712
31° 29' 9.520" N	30° 44' 26.747" E	2713	31° 28' 59.626" N	30° 43' 32.975" E	2713
31° 29' 10.368" N	30° 44' 26.324" E	2714	31° 28' 57.087" N	30° 43' 39.194" E	2714
31° 29' 11.319" N	30° 44' 25.847" E	2715	31° 28' 56.920" N	30° 43' 40.413" E	2715
31° 29' 11.833" N	30° 44' 27.389" E	2716	31° 28' 56.821" N	30° 43' 40.916" E	2716
31° 29' 10.445" N	30° 44' 28.109" E	2717	31° 28' 56.845" N	30° 43' 42.340" E	2717
31° 29' 8.150" N	30° 44' 28.158" E	2718	31° 28' 57.493" N	30° 43' 42.160" E	2718
31° 29' 8.020" N	30° 44' 28.160" E	2719	31° 28' 57.537" N	30° 43' 42.341" E	2719
31° 29' 8.415" N	30° 44' 33.786" E	2720	31° 28' 58.007" N	30° 43' 44.293" E	2720
31° 29' 9.057" N	30° 44' 33.043" E	2721	31° 28' 55.746" N	30° 43' 45.167" E	2721
31° 29' 9.179" N	30° 44' 33.033" E	2722	31° 28' 55.746" N	30° 43' 47.429" E	2722
31° 29' 12.424" N	30° 44' 32.759" E	2723	31° 28' 57.845" N	30° 43' 46.940" E	2723
31° 29' 13.375" N	30° 44' 32.272" E	2724	31° 28' 57.853" N	30° 43' 48.585" E	2724
31° 29' 14.557" N	30° 44' 32.062" E	2725	31° 28' 58.003" N	30° 43' 49.227" E	2725
31° 29' 14.814" N	30° 44' 35.253" E	2726	31° 28' 58.208" N	30° 43' 50.538" E	2726
31° 29' 14.711" N	30° 44' 36.281" E	2727	31° 28' 55.180" N	30° 43' 51.078" E	2727
31° 29' 14.969" N	30° 44' 37.327" E	2728	31° 28' 55.296" N	30° 43' 51.759" E	2728
31° 29' 15.554" N	30° 44' 39.822" E	2729	31° 28' 55.310" N	30° 43' 51.841" E	2729
31° 29' 15.739" N	30° 44' 40.598" E	2730	31° 28' 55.308" N	30° 43' 52.256" E	2730
31° 29' 10.914" N	30° 44' 42.167" E	2731	31° 28' 55.737" N	30° 43' 52.170" E	2731
31° 29' 10.445" N	30° 44' 42.820" E	2732	31° 28' 56.014" N	30° 43' 52.079" E	2732
31° 29' 10.463" N	30° 44' 42.384" E	2733	31° 28' 57.185" N	30° 43' 51.694" E	2733
31° 29' 10.764" N	30° 44' 43.481" E	2734	31° 28' 57.142" N	30° 43' 52.973" E	2734
31° 29' 12.534" N	30° 44' 42.952" E	2735	31° 28' 57.134" N	30° 43' 53.236" E	2735
31° 29' 12.954" N	30° 44' 42.834" E	2736	31° 28' 54.887" N	30° 43' 54.509" E	2736
31° 29' 15.883" N	30° 44' 42.011" E	2737	31° 28' 54.815" N	30° 43' 54.547" E	2737
31° 29' 16.330" N	30° 44' 43.222" E	2738	31° 28' 54.627" N	30° 43' 54.743" E	2738
31° 29' 16.422" N	30° 44' 45.231" E	2739	31° 28' 54.737" N	30° 43' 56.616" E	2739
31° 29' 16.433" N	30° 44' 45.455" E	2740	31° 28' 54.838" N	30° 43' 56.333" E	2740
31° 29' 17.212" N	30° 44' 45.362" E	2741	31° 28' 54.906" N	30° 43' 56.404" E	2741
31° 29' 17.795" N	30° 44' 45.275" E	2742	31° 28' 54.948" N	30° 44' 0.228" E	2742
31° 29' 17.842" N	30° 44' 45.558" E	2743	31° 28' 55.109" N	30° 44' 0.178" E	2743
31° 29' 17.872" N	30° 44' 45.738" E	2744	31° 28' 59.552" N	30° 43' 58.736" E	2744
31° 29' 18.229" N	30° 44' 45.812" E	2745	31° 28' 59.909" N	30° 44' 1.568" E	2745
31° 29' 19.183" N	30° 44' 45.275" E	2746	31° 29' 5.795" N	30° 44' 0.046" E	2746
31° 29' 20.288" N	30° 44' 45.095" E	2747	31° 29' 5.948" N	30° 44' 8.167" E	2747
31° 29' 20.339" N	30° 44' 45.327" E	2748	31° 28' 59.263" N	30° 44' 10.196" E	2748
31° 29' 20.729" N	30° 44' 46.387" E	2749	31° 28' 59.369" N	30° 44' 11.002" E	2749
31° 29' 20.778" N	30° 44' 46.740" E	2750	31° 28' 59.719" N	30° 44' 12.601" E	2750



تعديلات مسودة القرار الجمهوري (القطعة الأولى) بنظام WGS 84

Y	X	مساحة	Y	X	مساحة
31° 29' 44.769" N	30° 45' 22.889" E	2801	31° 29' 21.269" N	30° 44' 48.974" E	2801
31° 29' 44.979" N	30° 45' 24.452" E	2802	31° 29' 21.920" N	30° 44' 51.929" E	2802
31° 29' 44.811" N	30° 45' 26.419" E	2803	31° 29' 21.932" N	30° 44' 51.982" E	2803
31° 29' 44.998" N	30° 45' 28.221" E	2804	31° 29' 22.812" N	30° 44' 53.473" E	2804
31° 29' 44.890" N	30° 45' 30.203" E	2805	31° 29' 22.857" N	30° 44' 53.550" E	2805
31° 29' 44.534" N	30° 45' 30.435" E	2806	31° 29' 22.959" N	30° 44' 54.574" E	2806
31° 29' 44.644" N	30° 45' 31.339" E	2807	31° 29' 23.089" N	30° 44' 55.889" E	2807
31° 29' 44.848" N	30° 45' 33.679" E	2808	31° 29' 22.523" N	30° 44' 57.019" E	2808
31° 29' 45.028" N	30° 45' 35.215" E	2809	31° 29' 22.523" N	30° 44' 59.204" E	2809
31° 29' 44.898" N	30° 45' 37.091" E	2810	31° 29' 24.091" N	30° 45' 6.887" E	2810
31° 29' 44.898" N	30° 45' 38.042" E	2811	31° 29' 24.245" N	30° 45' 8.018" E	2811
31° 29' 44.821" N	30° 45' 38.735" E	2812	31° 29' 26.188" N	30° 45' 7.883" E	2812
31° 29' 43.897" N	30° 45' 38.729" E	2813	31° 29' 26.507" N	30° 45' 7.838" E	2813
31° 29' 43.421" N	30° 45' 39.181" E	2814	31° 29' 26.712" N	30° 45' 10.048" E	2814
31° 29' 43.931" N	30° 45' 40.733" E	2815	31° 29' 26.054" N	30° 45' 10.974" E	2815
31° 29' 44.472" N	30° 45' 41.529" E	2816	31° 29' 26.018" N	30° 45' 11.025" E	2816
31° 29' 44.000" N	30° 45' 43.806" E	2817	31° 29' 26.923" N	30° 45' 11.282" E	2817
31° 29' 43.843" N	30° 45' 44.309" E	2818	31° 29' 26.037" N	30° 45' 12.088" E	2818
31° 29' 43.830" N	30° 45' 45.470" E	2819	31° 29' 26.044" N	30° 45' 12.490" E	2819
31° 29' 43.353" N	30° 45' 46.574" E	2820	31° 29' 26.382" N	30° 45' 13.209" E	2820
31° 29' 43.305" N	30° 45' 46.990" E	2821	31° 29' 27.580" N	30° 45' 14.135" E	2821
31° 29' 43.795" N	30° 45' 48.980" E	2822	31° 29' 27.817" N	30° 45' 14.314" E	2822
31° 29' 44.178" N	30° 45' 47.011" E	2823	31° 29' 28.100" N	30° 45' 15.182" E	2823
31° 29' 43.484" N	30° 45' 51.836" E	2824	31° 29' 27.951" N	30° 45' 15.591" E	2824
31° 29' 43.180" N	30° 45' 53.438" E	2825	31° 29' 27.689" N	30° 45' 16.344" E	2825
31° 29' 43.342" N	30° 45' 53.519" E	2826	31° 29' 28.979" N	30° 45' 16.094" E	2826
31° 29' 43.234" N	30° 45' 54.610" E	2827	31° 29' 29.905" N	30° 45' 16.859" E	2827
31° 29' 43.844" N	30° 45' 55.880" E	2828	31° 29' 30.360" N	30° 45' 19.397" E	2828
31° 29' 43.047" N	30° 45' 58.236" E	2829	31° 29' 31.233" N	30° 45' 19.969" E	2829
31° 29' 43.876" N	30° 45' 58.101" E	2830	31° 29' 31.828" N	30° 45' 20.353" E	2830
31° 29' 43.870" N	30° 45' 58.267" E	2831	31° 29' 33.008" N	30° 45' 21.432" E	2831
31° 29' 44.127" N	30° 45' 59.037" E	2832	31° 29' 34.758" N	30° 45' 21.350" E	2832
31° 29' 44.538" N	30° 45' 59.262" E	2833	31° 29' 35.203" N	30° 45' 20.637" E	2833
31° 29' 44.892" N	30° 45' 59.348" E	2834	31° 29' 36.200" N	30° 45' 20.757" E	2834
31° 29' 44.718" N	30° 46' 0.554" E	2835	31° 29' 37.262" N	30° 45' 20.441" E	2835
31° 29' 44.588" N	30° 46' 3.615" E	2836	31° 29' 37.485" N	30° 45' 19.777" E	2836
31° 29' 44.512" N	30° 46' 5.411" E	2837	31° 29' 38.218" N	30° 45' 18.974" E	2837
31° 29' 44.153" N	30° 46' 7.646" E	2838	31° 29' 39.141" N	30° 45' 18.768" E	2838
31° 29' 43.973" N	30° 46' 9.522" E	2839	31° 29' 40.621" N	30° 45' 18.919" E	2839
31° 29' 41.531" N	30° 46' 9.856" E	2840	31° 29' 41.129" N	30° 45' 18.614" E	2840
31° 29' 41.506" N	30° 46' 13.583" E	2841	31° 29' 41.609" N	30° 45' 18.328" E	2841
31° 29' 43.050" N	30° 46' 13.368" E	2842	31° 29' 42.919" N	30° 45' 17.812" E	2842
31° 29' 44.461" N	30° 46' 13.171" E	2843	31° 29' 43.157" N	30° 45' 17.297" E	2843
31° 29' 44.841" N	30° 46' 14.842" E	2844	31° 29' 43.639" N	30° 45' 16.661" E	2844
31° 29' 44.718" N	30° 46' 15.561" E	2845	31° 29' 44.178" N	30° 45' 16.044" E	2845
31° 29' 44.823" N	30° 46' 16.564" E	2846	31° 29' 44.815" N	30° 45' 16.491" E	2846
31° 29' 45.078" N	30° 46' 16.968" E	2847	31° 29' 44.795" N	30° 45' 17.066" E	2847
31° 29' 44.687" N	30° 46' 18.228" E	2848	31° 29' 44.795" N	30° 45' 17.895" E	2848
31° 29' 44.414" N	30° 46' 20.467" E	2849	31° 29' 44.692" N	30° 45' 18.948" E	2849
31° 29' 44.200" N	30° 46' 21.678" E	2850	31° 29' 44.672" N	30° 45' 21.158" E	2850



إحداثيات مسطوية لقرى ومناطق (الخطية الأرضية) - مقياس 1:50,000

Y	X	رقم	Y	X	رقم
31° 30' 18.897" N	30° 47' 5.621" E	2901	31° 29' 44.564" N	30° 46' 23.922" E	2901
31° 30' 20.678" N	30° 47' 10.110" E	2902	31° 29' 45.215" N	30° 46' 24.916" E	2902
31° 30' 22.583" N	30° 47' 14.423" E	2903	31° 29' 45.866" N	30° 46' 25.841" E	2903
31° 30' 23.421" N	30° 47' 18.726" E	2904	31° 29' 46.903" N	30° 46' 26.918" E	2904
31° 30' 23.487" N	30° 47' 17.328" E	2905	31° 29' 48.258" N	30° 46' 24.789" E	2905
31° 30' 23.544" N	30° 47' 19.018" E	2906	31° 29' 48.341" N	30° 46' 25.208" E	2906
31° 30' 23.464" N	30° 47' 21.304" E	2907	31° 29' 47.954" N	30° 46' 25.400" E	2907
31° 30' 23.000" N	30° 47' 24.223" E	2908	31° 29' 48.119" N	30° 46' 25.793" E	2908
31° 30' 24.358" N	30° 47' 27.532" E	2909	31° 29' 48.485" N	30° 46' 26.599" E	2909
31° 30' 24.929" N	30° 47' 29.876" E	2910	31° 29' 48.573" N	30° 46' 26.771" E	2910
31° 30' 24.726" N	30° 47' 32.252" E	2911	31° 29' 48.493" N	30° 46' 26.354" E	2911
31° 30' 25.058" N	30° 47' 34.328" E	2912	31° 29' 51.451" N	30° 46' 25.468" E	2912
31° 30' 25.279" N	30° 47' 33.978" E	2913	31° 29' 51.495" N	30° 46' 25.813" E	2913
31° 30' 25.681" N	30° 47' 37.382" E	2914	31° 29' 53.070" N	30° 46' 27.347" E	2914
31° 30' 26.785" N	30° 47' 39.447" E	2915	31° 29' 55.700" N	30° 46' 29.414" E	2915
31° 30' 26.952" N	30° 47' 39.852" E	2916	31° 29' 51.841" N	30° 46' 25.581" E	2916
31° 30' 26.962" N	30° 47' 39.937" E	2917	31° 29' 50.766" N	30° 46' 27.359" E	2917
31° 30' 27.865" N	30° 47' 41.890" E	2918	31° 29' 51.999" N	30° 46' 25.068" E	2918
31° 30' 28.227" N	30° 47' 43.456" E	2919	31° 29' 54.583" N	30° 46' 24.484" E	2919
31° 30' 28.328" N	30° 47' 43.895" E	2920	31° 29' 54.179" N	30° 46' 23.526" E	2920
31° 30' 29.541" N	30° 47' 44.923" E	2921	31° 29' 54.297" N	30° 46' 23.929" E	2921
31° 30' 33.262" N	30° 47' 52.015" E	2922	31° 29' 56.867" N	30° 46' 25.164" E	2922
31° 30' 35.877" N	30° 47' 51.142" E	2923	31° 29' 57.413" N	30° 46' 27.672" E	2923
31° 30' 36.757" N	30° 47' 54.893" E	2924	31° 29' 52.789" N	30° 46' 29.054" E	2924
31° 30' 38.148" N	30° 47' 55.718" E	2925	31° 29' 51.168" N	30° 46' 29.587" E	2925
31° 30' 38.761" N	30° 47' 56.949" E	2926	31° 29' 51.170" N	30° 47' 0.187" E	2926
31° 30' 39.275" N	30° 47' 57.358" E	2927	31° 29' 51.191" N	30° 47' 0.369" E	2927
31° 30' 39.532" N	30° 47' 57.926" E	2928	31° 29' 51.280" N	30° 47' 1.304" E	2928
31° 30' 39.967" N	30° 47' 58.080" E	2929	31° 29' 51.716" N	30° 47' 1.213" E	2929
31° 30' 39.275" N	30° 48' 0.854" E	2930	31° 29' 54.688" N	30° 47' 0.724" E	2930
31° 30' 38.757" N	30° 48' 1.781" E	2931	31° 29' 53.528" N	30° 47' 4.762" E	2931
31° 30' 38.551" N	30° 48' 8.102" E	2932	31° 29' 57.816" N	30° 47' 3.669" E	2932
31° 30' 34.848" N	30° 48' 8.483" E	2933	31° 30' 0.452" N	30° 47' 2.729" E	2933
31° 30' 34.598" N	30° 48' 8.482" E	2934	31° 30' 1.555" N	30° 47' 3.916" E	2934
31° 30' 34.621" N	30° 48' 8.581" E	2935	31° 30' 2.724" N	30° 47' 6.087" E	2935
31° 30' 38.500" N	30° 48' 14.760" E	2936	31° 30' 4.508" N	30° 47' 6.821" E	2936
31° 30' 40.066" N	30° 48' 15.482" E	2937	31° 30' 6.013" N	30° 47' 6.849" E	2937
31° 30' 44.081" N	30° 48' 25.932" E	2938	31° 30' 7.398" N	30° 47' 5.555" E	2938
31° 30' 44.486" N	30° 48' 28.637" E	2939	31° 30' 7.726" N	30° 47' 4.970" E	2939
31° 30' 42.843" N	30° 48' 30.287" E	2940	31° 30' 7.761" N	30° 47' 4.011" E	2940
31° 30' 42.189" N	30° 48' 30.357" E	2941	31° 30' 8.549" N	30° 47' 2.812" E	2941
31° 30' 42.375" N	30° 48' 30.487" E	2942	31° 30' 9.097" N	30° 47' 2.264" E	2942
31° 30' 42.719" N	30° 48' 33.463" E	2943	31° 30' 10.228" N	30° 47' 2.092" E	2943
31° 30' 44.775" N	30° 48' 33.184" E	2944	31° 30' 11.153" N	30° 47' 1.750" E	2944
31° 30' 45.887" N	30° 48' 36.884" E	2945	31° 30' 11.907" N	30° 47' 0.659" E	2945
31° 30' 45.967" N	30° 48' 38.066" E	2946	31° 30' 13.551" N	30° 47' 0.348" E	2946
31° 30' 48.013" N	30° 48' 44.790" E	2947	31° 30' 14.811" N	30° 47' 0.276" E	2947
31° 30' 43.740" N	30° 48' 46.490" E	2948	31° 30' 17.252" N	30° 47' 2.812" E	2948
31° 30' 43.079" N	30° 48' 46.752" E	2949	31° 30' 18.109" N	30° 47' 3.252" E	2949
31° 30' 43.747" N	30° 48' 48.757" E	2950	31° 30' 18.801" N	30° 47' 5.338" E	2950



إحداثيات مسطرة الطرق الجمهورية (الخطوط الأوتستر) بنظام WGS 84

Y	X	مساحة	Y	X	مساحة
31° 31' 46.819" N	30° 50' 32.722" E	3001	31° 30' 44.552" N	30° 48' 46.358" E	3001
31° 31' 47.516" N	30° 50' 34.943" E	3002	31° 30' 49.452" N	30° 48' 45.930" E	3002
31° 31' 48.425" N	30° 50' 35.866" E	3003	31° 30' 52.073" N	30° 48' 52.090" E	3003
31° 31' 49.955" N	30° 50' 37.807" E	3004	31° 30' 50.875" N	30° 48' 53.029" E	3004
31° 31' 51.055" N	30° 50' 39.176" E	3005	31° 30' 49.349" N	30° 48' 54.205" E	3005
31° 31' 53.237" N	30° 50' 40.356" E	3006	31° 30' 50.737" N	30° 48' 55.589" E	3006
31° 31' 54.436" N	30° 50' 41.082" E	3007	31° 30' 51.759" N	30° 48' 55.153" E	3007
31° 31' 55.855" N	30° 50' 41.309" E	3008	31° 30' 53.975" N	30° 48' 55.284" E	3008
31° 31' 57.055" N	30° 50' 42.211" E	3009	31° 30' 57.007" N	30° 49' 0.681" E	3009
31° 31' 58.445" N	30° 50' 42.257" E	3010	31° 31' 0.296" N	30° 49' 2.377" E	3010
31° 31' 59.759" N	30° 50' 42.501" E	3011	31° 31' 1.015" N	30° 49' 5.672" E	3011
31° 32' 2.399" N	30° 50' 42.270" E	3012	31° 30' 56.999" N	30° 49' 7.489" E	3012
31° 32' 4.016" N	30° 50' 41.919" E	3013	31° 30' 58.904" N	30° 49' 7.917" E	3013
31° 32' 5.105" N	30° 50' 41.714" E	3014	31° 30' 58.541" N	30° 49' 7.841" E	3014
31° 32' 6.128" N	30° 50' 41.596" E	3015	31° 30' 58.016" N	30° 49' 11.237" E	3015
31° 32' 10.608" N	30° 50' 42.193" E	3016	31° 31' 0.194" N	30° 49' 10.085" E	3016
31° 32' 11.104" N	30° 50' 42.290" E	3017	31° 31' 2.783" N	30° 49' 16.565" E	3017
31° 32' 12.097" N	30° 50' 42.394" E	3018	31° 31' 6.870" N	30° 49' 17.798" E	3018
31° 32' 11.931" N	30° 50' 43.358" E	3019	31° 31' 4.976" N	30° 49' 27.743" E	3019
31° 32' 12.995" N	30° 50' 44.101" E	3020	31° 31' 5.371" N	30° 49' 28.430" E	3020
31° 32' 14.358" N	30° 50' 43.782" E	3021	31° 31' 11.706" N	30° 49' 22.010" E	3021
31° 32' 15.284" N	30° 50' 42.908" E	3022	31° 31' 16.355" N	30° 49' 26.376" E	3022
31° 32' 16.723" N	30° 50' 41.880" E	3023	31° 31' 17.771" N	30° 49' 30.234" E	3023
31° 32' 17.802" N	30° 50' 41.489" E	3024	31° 31' 17.825" N	30° 49' 34.127" E	3024
31° 32' 17.840" N	30° 50' 43.357" E	3025	31° 31' 18.679" N	30° 49' 36.241" E	3025
31° 32' 17.853" N	30° 50' 44.039" E	3026	31° 31' 19.787" N	30° 49' 40.299" E	3026
31° 32' 19.190" N	30° 50' 43.170" E	3027	31° 31' 21.222" N	30° 49' 41.338" E	3027
31° 32' 19.664" N	30° 50' 44.734" E	3028	31° 31' 27.639" N	30° 49' 42.672" E	3028
31° 32' 19.807" N	30° 50' 44.604" E	3029	31° 31' 16.349" N	30° 49' 48.692" E	3029
31° 32' 19.909" N	30° 50' 43.936" E	3030	31° 31' 17.342" N	30° 49' 52.745" E	3030
31° 32' 21.057" N	30° 50' 44.553" E	3031	31° 31' 19.102" N	30° 49' 52.190" E	3031
31° 32' 21.843" N	30° 50' 45.858" E	3032	31° 31' 20.932" N	30° 49' 51.149" E	3032
31° 32' 22.101" N	30° 50' 47.189" E	3033	31° 31' 30.158" N	30° 49' 46.094" E	3033
31° 32' 22.290" N	30° 50' 46.357" E	3034	31° 31' 30.676" N	30° 49' 50.334" E	3034
31° 32' 23.301" N	30° 50' 54.318" E	3035	31° 31' 31.350" N	30° 49' 55.891" E	3035
31° 32' 24.048" N	30° 50' 56.878" E	3036	31° 31' 31.845" N	30° 49' 58.348" E	3036
31° 32' 24.798" N	30° 50' 59.449" E	3037	31° 31' 31.031" N	30° 49' 59.221" E	3037
31° 32' 26.087" N	30° 51' 3.866" E	3038	31° 31' 31.894" N	30° 50' 2.655" E	3038
31° 32' 26.166" N	30° 51' 4.139" E	3039	31° 31' 32.840" N	30° 50' 7.254" E	3039
31° 32' 27.273" N	30° 51' 7.932" E	3040	31° 31' 34.462" N	30° 50' 10.783" E	3040
31° 32' 27.382" N	30° 51' 8.965" E	3041	31° 31' 35.855" N	30° 50' 13.052" E	3041
31° 32' 28.528" N	30° 51' 11.279" E	3042	31° 31' 37.538" N	30° 50' 13.878" E	3042
31° 32' 28.528" N	30° 51' 12.429" E	3043	31° 31' 38.840" N	30° 50' 15.209" E	3043
31° 32' 27.223" N	30° 51' 13.071" E	3044	31° 31' 39.913" N	30° 50' 17.325" E	3044
31° 32' 27.528" N	30° 51' 16.316" E	3045	31° 31' 40.089" N	30° 50' 18.753" E	3045
31° 32' 28.404" N	30° 51' 18.897" E	3046	31° 31' 39.258" N	30° 50' 19.269" E	3046
31° 32' 29.756" N	30° 51' 22.480" E	3047	31° 31' 40.594" N	30° 50' 23.429" E	3047
31° 32' 31.089" N	30° 51' 25.837" E	3048	31° 31' 42.034" N	30° 50' 23.134" E	3048
31° 32' 32.256" N	30° 51' 29.141" E	3049	31° 31' 43.284" N	30° 50' 22.844" E	3049
31° 32' 32.428" N	30° 51' 30.149" E	3050	31° 31' 43.679" N	30° 50' 26.312" E	3050



معلومات مسودات القرار رقم ١٤٥٤٤ (القطعة الأولى) بنظم WGS 84

سجل	X	Y	سجل	X	Y
3101	30° 51' 32.106" E	31° 32' 32.803" N	3101	30° 54' 30.331" E	31° 33' 14.668" N
3102	30° 51' 33.003" E	31° 32' 31.051" N	3102	30° 54' 38.817" E	31° 33' 17.827" N
3103	30° 51' 34.896" E	31° 32' 30.712" N	3103	30° 54' 58.862" E	31° 33' 23.538" N
3104	30° 51' 39.614" E	31° 32' 32.463" N	3104	30° 54' 58.369" E	31° 33' 25.131" N
3105	30° 51' 39.850" E	31° 32' 33.820" N	3105	30° 55' 4.978" E	31° 33' 27.701" N
3106	30° 51' 40.925" E	31° 32' 34.889" N	3106	30° 55' 10.323" E	31° 33' 29.089" N
3107	30° 51' 45.844" E	31° 32' 36.106" N	3107	30° 55' 13.910" E	31° 33' 31.402" N
3108	30° 51' 47.878" E	31° 32' 37.025" N	3108	30° 55' 16.542" E	31° 33' 35.770" N
3109	30° 51' 47.462" E	31° 32' 38.440" N	3109	30° 55' 15.463" E	31° 33' 37.208" N
3110	30° 51' 50.283" E	31° 32' 40.285" N	3110	30° 55' 17.467" E	31° 33' 38.186" N
3111	30° 51' 59.061" E	31° 32' 43.185" N	3111	30° 55' 16.902" E	31° 33' 39.831" N
3112	30° 52' 1.185" E	31° 32' 43.552" N	3112	30° 55' 21.014" E	31° 33' 40.961" N
3113	30° 52' 1.871" E	31° 32' 41.027" N	3113	30° 55' 25.586" E	31° 33' 41.578" N
3114	30° 52' 3.293" E	31° 32' 41.214" N	3114	30° 55' 27.027" E	31° 33' 34.691" N
3115	30° 52' 2.197" E	31° 32' 44.365" N	3115	30° 55' 28.486" E	31° 33' 34.948" N
3116	30° 52' 13.212" E	31° 32' 47.468" N	3116	30° 55' 26.770" E	31° 33' 42.563" N
3117	30° 52' 13.271" E	31° 32' 49.148" N	3117	30° 55' 32.116" E	31° 33' 41.678" N
3118	30° 52' 13.314" E	31° 32' 50.307" N	3118	30° 55' 30.947" E	31° 33' 40.961" N
3119	30° 52' 14.111" E	31° 32' 50.596" N	3119	30° 55' 38.388" E	31° 33' 40.348" N
3120	30° 52' 15.451" E	31° 32' 50.048" N	3120	30° 55' 38.843" E	31° 33' 38.237" N
3121	30° 52' 15.977" E	31° 32' 50.709" N	3121	30° 55' 39.774" E	31° 33' 36.952" N
3122	30° 52' 18.380" E	31° 32' 50.317" N	3122	30° 55' 41.778" E	31° 33' 37.672" N
3123	30° 52' 20.805" E	31° 32' 50.064" N	3123	30° 55' 41.521" E	31° 33' 38.006" N
3124	30° 52' 22.828" E	31° 32' 49.927" N	3124	30° 55' 43.268" E	31° 33' 39.831" N
3125	30° 52' 26.191" E	31° 32' 49.048" N	3125	30° 55' 51.697" E	31° 33' 39.471" N
3126	30° 52' 30.194" E	31° 32' 49.307" N	3126	30° 55' 16.162" E	31° 33' 43.428" N
3127	30° 52' 33.537" E	31° 32' 48.958" N	3127	30° 55' 29.865" E	31° 33' 46.686" N
3128	30° 52' 36.401" E	31° 32' 49.777" N	3128	30° 55' 29.783" E	31° 33' 42.696" N
3129	30° 52' 40.252" E	31° 32' 49.908" N	3129	30° 55' 33.423" E	31° 33' 42.307" N
3130	30° 52' 42.998" E	31° 32' 49.540" N	3130	30° 55' 43.247" E	31° 33' 43.540" N
3131	30° 52' 54.277" E	31° 32' 51.212" N	3131	30° 55' 43.577" E	31° 33' 43.678" N
3132	30° 52' 58.936" E	31° 32' 52.909" N	3132	30° 55' 49.421" E	31° 33' 44.790" N
3133	30° 52' 57.668" E	31° 32' 55.940" N	3133	30° 55' 46.859" E	31° 33' 49.755" N
3134	30° 53' 6.060" E	31° 33' 3.240" N	3134	30° 55' 45.150" E	31° 33' 51.909" N
3135	30° 53' 12.780" E	31° 33' 6.217" N	3135	30° 55' 48.049" E	31° 33' 53.042" N
3136	30° 53' 14.065" E	31° 33' 2.979" N	3136	30° 55' 47.390" E	31° 33' 54.737" N
3137	30° 53' 20.722" E	31° 33' 3.943" N	3137	30° 55' 46.285" E	31° 33' 55.806" N
3138	30° 53' 20.644" E	31° 33' 5.395" N	3138	30° 55' 47.976" E	31° 33' 56.894" N
3139	30° 53' 20.484" E	31° 33' 7.862" N	3139	30° 55' 45.561" E	31° 34' 0.328" N
3140	30° 53' 30.049" E	31° 33' 6.526" N	3140	30° 55' 50.957" E	31° 34' 2.342" N
3141	30° 53' 29.507" E	31° 33' 5.292" N	3141	30° 57' 30.441" E	31° 34' 15.907" N
3142	30° 53' 29.175" E	31° 32' 59.125" N	3142	30° 57' 40.952" E	31° 34' 19.518" N
3143	30° 53' 29.946" E	31° 32' 59.939" N	3143	30° 57' 45.889" E	31° 34' 17.321" N
3144	30° 53' 36.000" E	31° 32' 57.413" N	3144	30° 57' 50.522" E	31° 34' 16.448" N
3145	30° 53' 37.090" E	31° 32' 57.489" N	3145	30° 57' 54.046" E	31° 34' 14.979" N
3146	30° 53' 37.069" E	31° 32' 57.654" N	3146	30° 58' 2.328" E	31° 34' 14.345" N
3147	30° 53' 36.628" E	31° 33' 1.181" N	3147	30° 58' 2.509" E	31° 34' 14.404" N
3148	30° 53' 57.238" E	31° 33' 4.630" N	3148	30° 58' 12.921" E	31° 34' 14.410" N
3149	30° 54' 4.896" E	31° 33' 6.834" N	3149	30° 58' 21.716" E	31° 34' 14.306" N
3150	30° 54' 12.104" E	31° 33' 9.198" N	3150	30° 58' 22.178" E	31° 34' 14.417" N



مختصات مسطرة الطرق الجمهورية (القطر) بنظام WGS 84

Y	X	مساحة	Y	X	مساحة
31° 34' 50.038" N	30° 58' 22.292" E	3201	31° 34' 15.472" N	30° 58' 28.591" E	3201
31° 34' 49.048" N	30° 58' 25.893" E	3202	31° 34' 20.481" N	30° 58' 34.878" E	3202
31° 34' 48.016" N	30° 58' 29.471" E	3203	31° 34' 23.740" N	30° 58' 37.761" E	3203
31° 34' 48.458" N	30° 58' 29.457" E	3204	31° 34' 25.830" N	30° 58' 39.609" E	3204
31° 34' 47.883" N	30° 58' 32.303" E	3205	31° 34' 32.696" N	30° 58' 39.616" E	3205
31° 34' 47.131" N	30° 58' 35.824" E	3206	31° 34' 34.482" N	30° 58' 39.399" E	3206
31° 34' 46.737" N	30° 58' 38.577" E	3207	31° 34' 38.084" N	30° 58' 39.218" E	3207
31° 34' 45.808" N	30° 58' 39.334" E	3208	31° 34' 38.194" N	30° 58' 39.184" E	3208
31° 34' 45.416" N	30° 58' 39.777" E	3209	31° 34' 38.542" N	30° 58' 39.081" E	3209
31° 34' 44.179" N	30° 58' 44.389" E	3210	31° 34' 37.129" N	30° 58' 39.785" E	3210
31° 34' 44.500" N	30° 58' 45.314" E	3211	31° 34' 38.057" N	30° 58' 39.670" E	3211
31° 34' 43.871" N	30° 58' 48.812" E	3212	31° 34' 38.988" N	30° 58' 38.321" E	3212
31° 34' 43.408" N	30° 58' 49.529" E	3213	31° 34' 39.001" N	30° 58' 37.991" E	3213
31° 34' 42.431" N	30° 58' 49.220" E	3214	31° 34' 39.190" N	30° 58' 37.112" E	3214
31° 34' 42.020" N	30° 58' 48.797" E	3215	31° 34' 39.344" N	30° 58' 36.813" E	3215
31° 34' 42.123" N	30° 58' 47.576" E	3216	31° 34' 39.554" N	30° 58' 35.998" E	3216
31° 34' 42.380" N	30° 58' 46.351" E	3217	31° 34' 39.728" N	30° 58' 35.282" E	3217
31° 34' 41.451" N	30° 58' 44.939" E	3218	31° 34' 39.903" N	30° 58' 34.756" E	3218
31° 34' 39.824" N	30° 58' 44.825" E	3219	31° 34' 40.148" N	30° 58' 34.003" E	3219
31° 34' 37.025" N	30° 58' 49.342" E	3220	31° 34' 40.592" N	30° 58' 33.418" E	3220
31° 34' 35.777" N	30° 58' 47.770" E	3221	31° 34' 41.067" N	30° 58' 33.098" E	3221
31° 34' 35.493" N	30° 58' 48.828" E	3222	31° 34' 41.513" N	30° 58' 32.845" E	3222
31° 34' 34.979" N	30° 58' 49.220" E	3223	31° 34' 41.957" N	30° 58' 32.421" E	3223
31° 34' 34.825" N	30° 58' 50.094" E	3224	31° 34' 42.358" N	30° 58' 31.881" E	3224
31° 34' 35.123" N	30° 58' 50.440" E	3225	31° 34' 42.400" N	30° 58' 31.743" E	3225
31° 34' 35.138" N	30° 58' 50.482" E	3226	31° 34' 42.779" N	30° 58' 30.723" E	3226
31° 34' 35.647" N	30° 58' 51.071" E	3227	31° 34' 42.898" N	30° 58' 29.581" E	3227
31° 34' 35.824" N	30° 58' 51.739" E	3228	31° 34' 43.036" N	30° 58' 28.221" E	3228
31° 34' 37.030" N	30° 58' 52.099" E	3229	31° 34' 42.943" N	30° 58' 28.452" E	3229
31° 34' 37.343" N	30° 58' 53.281" E	3230	31° 34' 43.228" N	30° 58' 28.143" E	3230
31° 34' 36.212" N	30° 58' 53.589" E	3231	31° 34' 43.749" N	30° 58' 25.571" E	3231
31° 34' 36.264" N	30° 58' 54.977" E	3232	31° 34' 44.093" N	30° 58' 24.991" E	3232
31° 34' 37.877" N	30° 58' 54.873" E	3233	31° 34' 44.272" N	30° 58' 24.508" E	3233
31° 34' 37.812" N	30° 58' 54.883" E	3234	31° 34' 44.618" N	30° 58' 24.759" E	3234
31° 34' 38.111" N	30° 58' 0.830" E	3235	31° 34' 46.026" N	30° 58' 18.571" E	3235
31° 34' 37.488" N	30° 58' 0.774" E	3236	31° 34' 46.543" N	30° 58' 17.408" E	3236
31° 34' 36.817" N	30° 58' 0.787" E	3237	31° 34' 47.821" N	30° 58' 14.498" E	3237
31° 34' 36.329" N	30° 58' 0.918" E	3238	31° 34' 49.734" N	30° 58' 12.475" E	3238
31° 34' 36.353" N	30° 58' 1.081" E	3239	31° 34' 50.912" N	30° 58' 12.219" E	3239
31° 34' 36.450" N	30° 58' 1.302" E	3240	31° 34' 52.122" N	30° 58' 13.904" E	3240
31° 34' 37.232" N	30° 58' 1.468" E	3241	31° 34' 52.505" N	30° 58' 13.911" E	3241
31° 34' 37.801" N	30° 58' 1.862" E	3242	31° 34' 52.843" N	30° 58' 13.822" E	3242
31° 34' 38.099" N	30° 58' 1.733" E	3243	31° 35' 5.048" N	30° 58' 10.838" E	3243
31° 34' 38.168" N	30° 58' 2.070" E	3244	31° 35' 5.539" N	30° 58' 13.182" E	3244
31° 34' 38.502" N	30° 58' 4.996" E	3245	31° 35' 3.838" N	30° 58' 14.058" E	3245
31° 34' 38.583" N	30° 58' 5.791" E	3246	31° 34' 55.229" N	30° 58' 18.481" E	3246
31° 34' 38.665" N	30° 58' 6.419" E	3247	31° 34' 55.488" N	30° 58' 19.228" E	3247
31° 34' 38.879" N	30° 58' 6.541" E	3248	31° 34' 54.459" N	30° 58' 19.822" E	3248
31° 34' 37.359" N	30° 58' 8.760" E	3249	31° 34' 52.390" N	30° 58' 20.490" E	3249
31° 34' 37.359" N	30° 58' 8.271" E	3250	31° 34' 50.796" N	30° 58' 20.798" E	3250



المساحة مسودة الطراز المعمودى (المخطط الأثرى) بقطعة 54 WGS


Y	X	مساحة	Y	X	مساحة
31° 34' 44.884" N	31° 0' 12.709" E	3351	31° 34' 35.464" N	30° 59' 0.109" E	3301
31° 34' 44.228" N	31° 0' 13.312" E	3352	31° 34' 36.988" N	30° 59' 0.032" E	3302
31° 34' 44.082" N	31° 0' 13.812" E	3353	31° 34' 38.146" N	30° 59' 10.184" E	3303
31° 34' 44.051" N	31° 0' 14.324" E	3354	31° 34' 39.346" N	30° 59' 12.916" E	3304
31° 34' 44.285" N	31° 0' 14.850" E	3355	31° 34' 39.460" N	30° 59' 14.480" E	3305
31° 34' 44.289" N	31° 0' 14.996" E	3356	31° 34' 39.792" N	30° 59' 19.041" E	3306
31° 34' 44.242" N	31° 0' 15.183" E	3357	31° 34' 39.862" N	30° 59' 19.968" E	3307
31° 34' 43.936" N	31° 0' 15.380" E	3358	31° 34' 39.838" N	30° 59' 20.274" E	3308
31° 34' 43.729" N	31° 0' 15.559" E	3359	31° 34' 39.737" N	30° 59' 20.287" E	3309
31° 34' 43.106" N	31° 0' 16.029" E	3360	31° 34' 39.600" N	30° 59' 20.288" E	3310
31° 34' 44.269" N	31° 0' 16.669" E	3361	31° 34' 39.605" N	30° 59' 21.704" E	3311
31° 34' 44.194" N	31° 0' 16.116" E	3362	31° 34' 39.782" N	30° 59' 21.700" E	3312
31° 34' 43.357" N	31° 0' 16.918" E	3363	31° 34' 40.170" N	30° 59' 21.652" E	3313
31° 34' 41.969" N	31° 0' 20.500" E	3364	31° 34' 40.840" N	30° 59' 28.593" E	3314
31° 34' 38.114" N	31° 0' 35.354" E	3365	31° 34' 40.701" N	30° 59' 28.358" E	3315
31° 34' 37.439" N	31° 0' 37.342" E	3366	31° 34' 40.978" N	30° 59' 31.919" E	3316
31° 34' 33.018" N	31° 0' 47.858" E	3367	31° 34' 40.968" N	30° 59' 33.221" E	3317
31° 34' 32.204" N	31° 0' 49.796" E	3368	31° 34' 40.992" N	30° 59' 33.576" E	3318
31° 34' 25.522" N	31° 1' 8.916" E	3369	31° 34' 40.940" N	30° 59' 33.861" E	3319
31° 34' 22.264" N	31° 1' 25.928" E	3370	31° 34' 39.845" N	30° 59' 33.922" E	3320
31° 34' 21.748" N	31° 1' 30.420" E	3371	31° 34' 39.867" N	30° 59' 35.289" E	3321
31° 34' 7.862" N	31° 2' 13.888" E	3372	31° 34' 40.808" N	30° 59' 35.154" E	3322
31° 34' 7.538" N	31° 2' 21.516" E	3373	31° 34' 41.088" N	30° 59' 35.100" E	3323
31° 34' 7.528" N	31° 2' 21.767" E	3374	31° 34' 41.146" N	30° 59' 35.477" E	3324
31° 34' 7.414" N	31° 2' 26.523" E	3375	31° 34' 41.151" N	30° 59' 35.530" E	3325
31° 34' 7.122" N	31° 2' 38.757" E	3376	31° 34' 41.836" N	30° 59' 42.866" E	3326
31° 34' 6.557" N	31° 2' 42.406" E	3377	31° 34' 42.431" N	30° 59' 49.291" E	3327
31° 34' 2.582" N	31° 2' 41.832" E	3378	31° 34' 40.911" N	30° 59' 49.804" E	3328
31° 34' 2.882" N	31° 2' 42.572" E	3379	31° 34' 40.735" N	30° 59' 49.858" E	3329
31° 33' 58.042" N	31° 2' 42.978" E	3380	31° 34' 41.146" N	30° 59' 51.587" E	3330
31° 33' 54.708" N	31° 2' 42.300" E	3381	31° 34' 41.441" N	30° 59' 51.588" E	3331
31° 33' 52.577" N	31° 2' 42.252" E	3382	31° 34' 42.266" N	30° 59' 51.358" E	3332
31° 33' 51.895" N	31° 2' 42.455" E	3383	31° 34' 43.544" N	30° 59' 58.110" E	3333
31° 33' 51.797" N	31° 2' 43.084" E	3384	31° 34' 44.262" N	30° 59' 55.901" E	3334
31° 33' 52.313" N	31° 2' 44.584" E	3385	31° 34' 44.682" N	30° 59' 55.774" E	3335
31° 33' 53.726" N	31° 2' 45.853" E	3386	31° 34' 44.677" N	30° 59' 55.772" E	3336
31° 33' 58.369" N	31° 2' 47.880" E	3387	31° 34' 44.719" N	30° 59' 55.913" E	3337
31° 33' 58.301" N	31° 2' 49.847" E	3388	31° 34' 45.290" N	30° 59' 58.190" E	3338
31° 34' 0.219" N	31° 2' 51.288" E	3389	31° 34' 46.630" N	31° 0' 1.458" E	3339
31° 34' 1.366" N	31° 2' 51.760" E	3390	31° 34' 46.256" N	31° 0' 1.849" E	3340
31° 34' 0.747" N	31° 2' 54.947" E	3391	31° 34' 45.833" N	31° 0' 1.711" E	3341
31° 33' 59.898" N	31° 2' 59.321" E	3392	31° 34' 44.796" N	31° 0' 2.020" E	3342
31° 33' 57.974" N	31° 3' 9.235" E	3393	31° 34' 45.587" N	31° 0' 2.951" E	3343
31° 33' 54.279" N	31° 3' 22.135" E	3394	31° 34' 47.202" N	31° 0' 2.829" E	3344
31° 33' 51.017" N	31° 3' 30.844" E	3395	31° 34' 47.840" N	31° 0' 2.935" E	3345
31° 33' 50.418" N	31° 3' 32.208" E	3396	31° 34' 47.825" N	31° 0' 3.085" E	3346
31° 33' 47.114" N	31° 3' 42.919" E	3397	31° 34' 47.685" N	31° 0' 3.314" E	3347
31° 33' 47.078" N	31° 3' 42.128" E	3398	31° 34' 45.968" N	31° 0' 8.812" E	3348
31° 33' 45.698" N	31° 3' 43.777" E	3399	31° 34' 45.122" N	31° 0' 11.616" E	3349
31° 33' 44.970" N	31° 3' 44.647" E	3400	31° 34' 44.979" N	31° 0' 12.076" E	3350



إحداثيات مسودة القرار الجمهوري (القطعة الأولى) بنظام WGS 84					
Y	X	مسجل	Y	X	مسجل
31° 33' 1.695" N	31° 5' 4.671" E	3420	31° 33' 43.054" N	31° 3' 49.920" E	3401
31° 33' 2.054" N	31° 5' 5.133" E	3421	31° 33' 42.504" N	31° 3' 52.210" E	3402
31° 33' 1.925" N	31° 5' 6.121" E	3422	31° 33' 45.761" N	31° 3' 54.025" E	3403
31° 33' 1.695" N	31° 5' 7.509" E	3423	31° 33' 46.255" N	31° 3' 54.300" E	3404
31° 33' 2.558" N	31° 5' 8.423" E	3424	31° 33' 44.867" N	31° 3' 57.187" E	3405
31° 33' 3.956" N	31° 5' 8.834" E	3425	31° 33' 42.452" N	31° 3' 56.057" E	3406
31° 33' 6.752" N	31° 5' 9.369" E	3426	31° 33' 42.360" N	31° 3' 56.946" E	3407
31° 33' 6.942" N	31° 5' 10.742" E	3427	31° 33' 41.167" N	31° 3' 54.515" E	3408
31° 33' 5.805" N	31° 5' 11.609" E	3428	31° 33' 39.965" N	31° 3' 56.365" E	3409
31° 33' 3.802" N	31° 5' 11.147" E	3429	31° 33' 35.308" N	31° 4' 6.596" E	3410
31° 33' 2.963" N	31° 5' 10.581" E	3430	31° 33' 30.785" N	31° 4' 16.821" E	3411
31° 33' 1.797" N	31° 5' 16.338" E	3431	31° 33' 27.239" N	31° 4' 23.709" E	3412
31° 32' 59.535" N	31° 5' 28.827" E	3432	31° 33' 19.067" N	31° 4' 36.711" E	3413
31° 32' 56.251" N	31° 5' 35.611" E	3433	31° 33' 10.329" N	31° 4' 50.794" E	3414
31° 33' 0.769" N	31° 5' 37.051" E	3434	31° 33' 4.562" N	31° 5' 0.328" E	3415
31° 33' 1.232" N	31° 5' 35.611" E	3435	31° 33' 4.048" N	31° 5' 1.216" E	3416
31° 33' 2.105" N	31° 5' 36.177" E	3436	31° 33' 3.391" N	31° 5' 2.564" E	3417
31° 33' 1.695" N	31° 5' 39.106" E	3437	31° 33' 2.517" N	31° 5' 3.694" E	3418
31° 32' 58.045" N	31° 5' 37.513" E	3438	31° 33' 0.672" N	31° 5' 4.003" E	3419
31° 32' 57.429" N	31° 5' 38.387" E	3439			الخطية



خريطة توضيح حدود مملكة القرار الجمهوري
لإقامة ترسيم حدود مملكة تونس لاستبعاد المناطق المتنازعة
(القطعة الثانية)



رموز ومصطلحات:

- خط الحدود
- خط الترسيم
- حدود مملكة القرار الجمهوري

إحداثيات حدود الارض المبحورين (القطعة الثانية) بنظام WGS 84		
Y	X	#
31° 31' 29.006" N	30° 46' 24.500" E	1
31° 31' 23.624" N	30° 46' 26.404" E	2
31° 31' 24.201" N	30° 46' 27.601" E	3
31° 31' 24.437" N	30° 46' 28.500" E	4
31° 31' 17.245" N	30° 46' 32.717" E	5
31° 31' 0.593" N	30° 46' 42.859" E	6
31° 30' 43.204" N	30° 46' 53.107" E	7
31° 30' 42.570" N	30° 46' 53.481" E	8
31° 30' 34.600" N	30° 46' 36.143" E	9
31° 30' 23.129" N	30° 46' 10.552" E	10
31° 30' 15.955" N	30° 45' 53.313" E	11
31° 30' 4.712" N	30° 45' 29.328" E	12
31° 29' 59.872" N	30° 45' 17.697" E	13
31° 29' 56.489" N	30° 45' 9.488" E	14
31° 29' 48.265" N	30° 44' 48.027" E	15
31° 29' 34.645" N	30° 44' 8.955" E	16
31° 29' 20.522" N	30° 43' 25.839" E	17
31° 29' 11.578" N	30° 43' 1.238" E	18
31° 28' 57.687" N	30° 42' 21.455" E	19
31° 28' 53.332" N	30° 42' 8.743" E	20
31° 28' 44.740" N	30° 41' 44.496" E	21
31° 28' 37.089" N	30° 41' 22.956" E	22
31° 28' 18.609" N	30° 40' 29.754" E	23
31° 28' 8.369" N	30° 40' 0.563" E	24
31° 27' 58.011" N	30° 39' 31.137" E	25
31° 27' 51.067" N	30° 39' 11.010" E	26
31° 27' 49.419" N	30° 39' 5.596" E	27
31° 27' 47.769" N	30° 38' 57.299" E	28
31° 27' 43.887" N	30° 38' 37.582" E	29
31° 27' 37.178" N	30° 38' 6.155" E	30
31° 27' 30.606" N	30° 37' 34.830" E	31
31° 27' 32.182" N	30° 37' 34.375" E	32
31° 27' 39.818" N	30° 37' 32.168" E	33
31° 27' 57.804" N	30° 37' 27.952" E	34
31° 28' 5.366" N	30° 37' 25.318" E	35
31° 28' 13.531" N	30° 37' 23.112" E	36
31° 28' 17.645" N	30° 37' 21.999" E	37
31° 28' 18.390" N	30° 37' 21.797" E	38
31° 28' 35.145" N	30° 37' 18.996" E	39
31° 28' 46.302" N	30° 37' 14.249" E	40
		المنطقة

